

Część graficzna

Legenda do arkuszy A4 w skali 1:10 000

Granice administracyjne

 Granica Gminy Bukowiec

 Granica Gminy Świecie

Obszary Chronione

 Zespoły Przyrodniczo Krajobrazowe

 Natura 2000


 Rezerваты

 Parki Narodowe

 Parki Krajobrazowe

 Natura 2000


 Obszary Chronionego Krajobrazu

 Użytki ekologiczne

Ochrona ujęć wód

 Granice strefy ochrony bezpośredniej

System kanalizacji

 Istniejąca oczyszczalnia ścieków

 Planowana do budowy oczyszczalnia ścieków


 Kolektor kanalizacji grawitacyjnej

 Kolektor kanalizacji ogólnospławnej

 Kolektor kanalizacji tłocznej

 Działki z PSOS

 Granice wcześniejszej aglomeracji

 Obszar aglomeracji

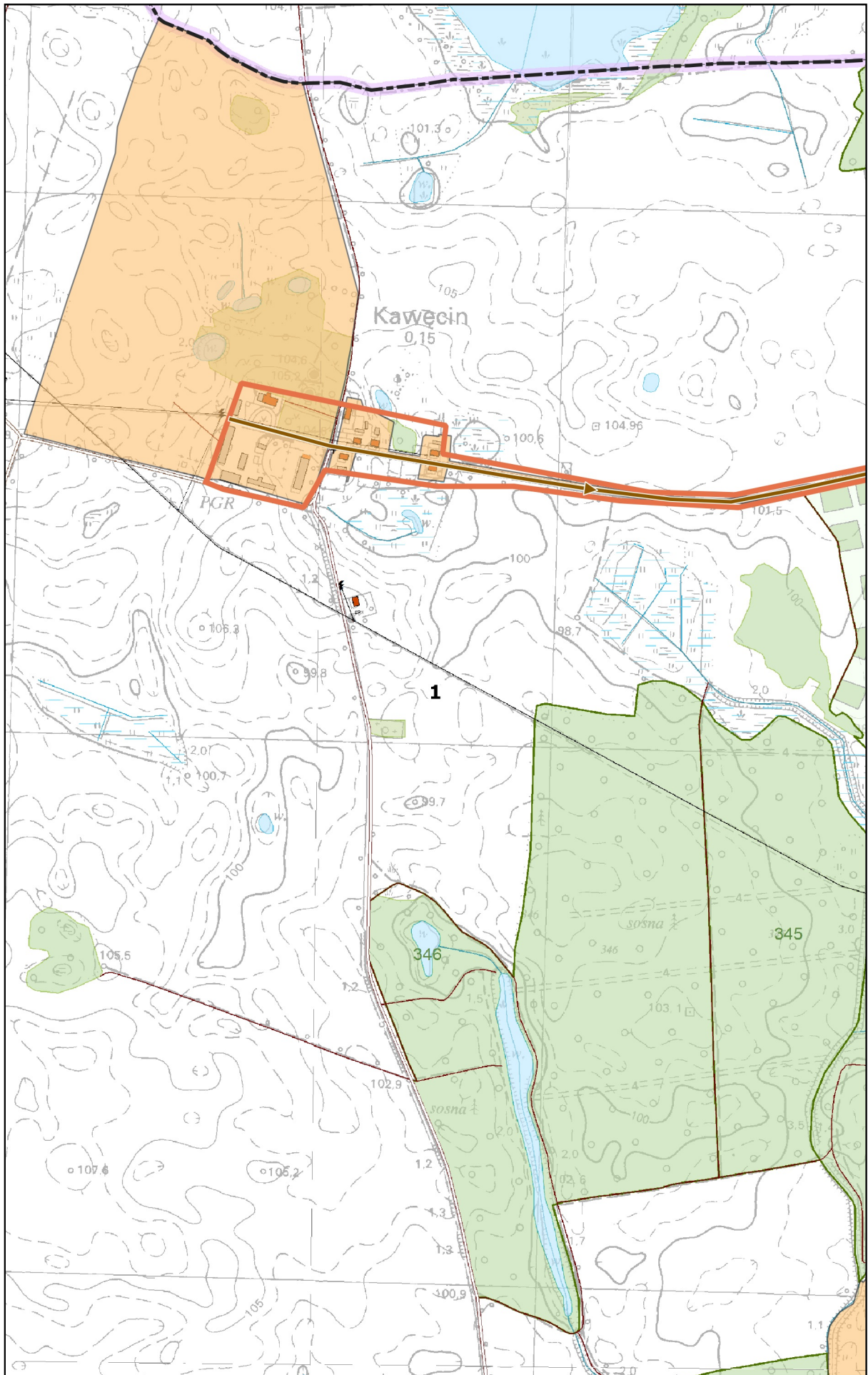
200 0 200 400 m



Arkusz Nr 1

Skala
1:10 000
1 cm - 100 m

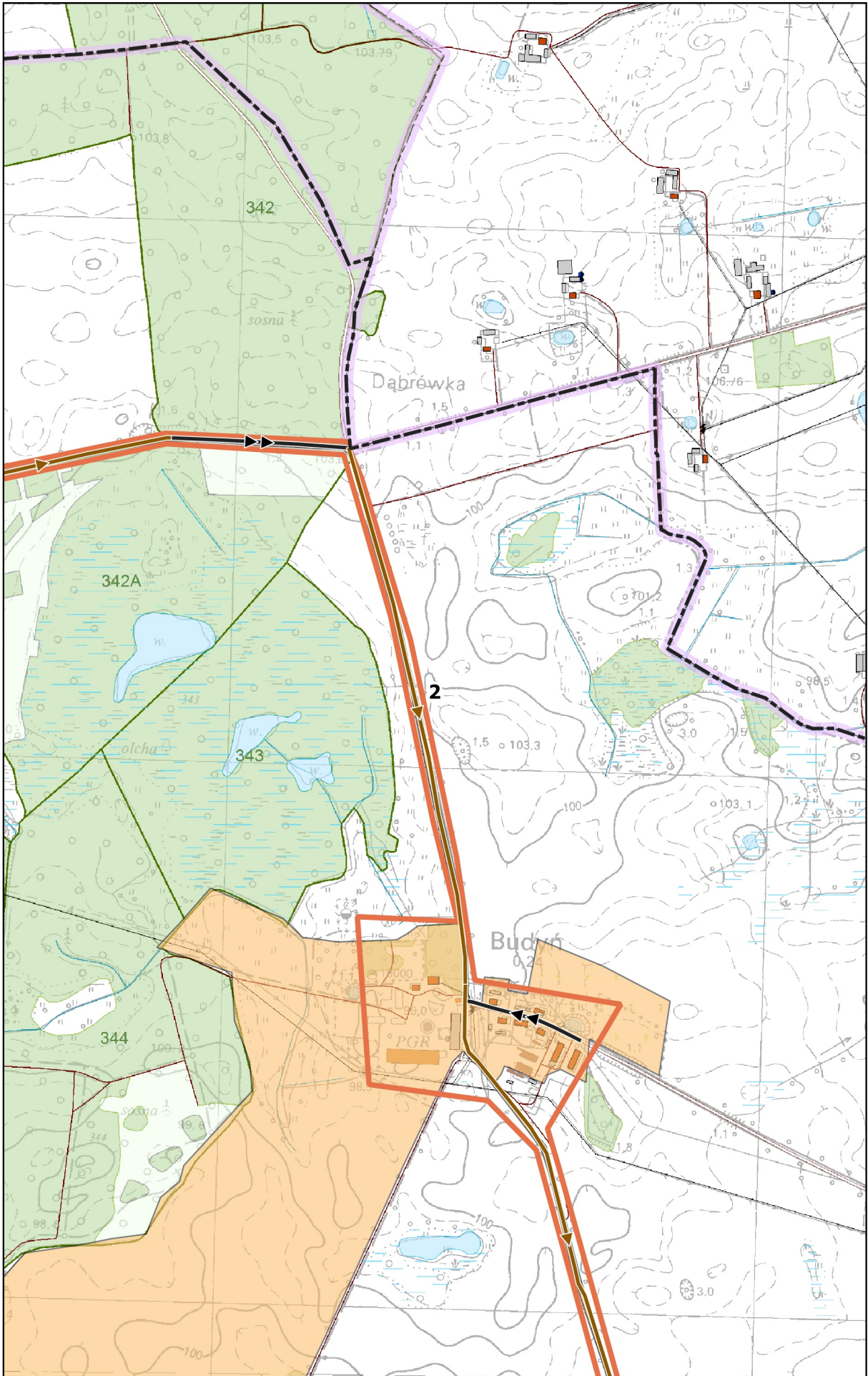
0 100 200 m



Arkusz Nr 2

Skala
1:10 000
1 cm - 100 m

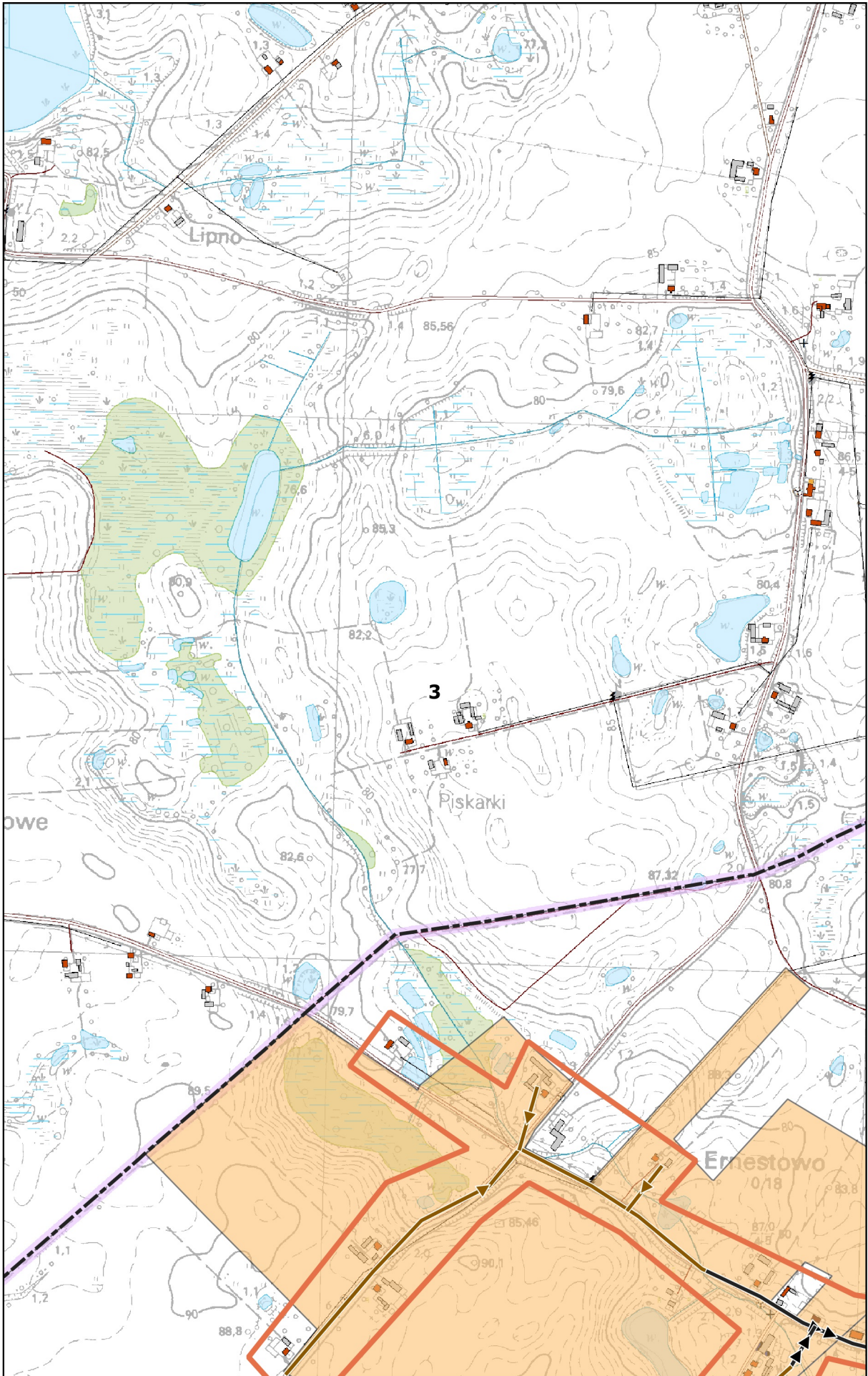
0 100 200 m



Arkusz Nr 3

Skala
1:10 000
1 cm - 100 m

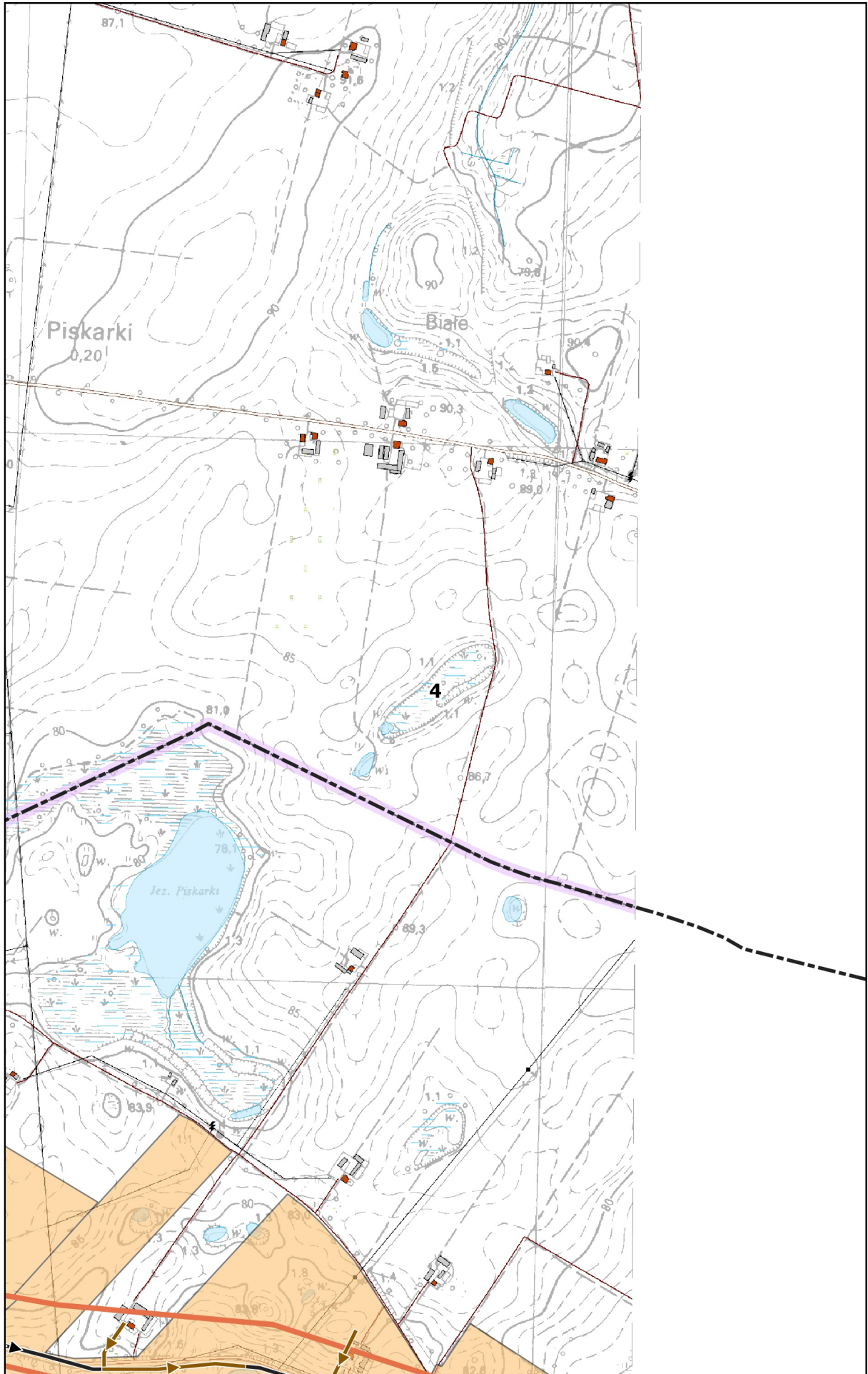
0 100 200 m



Arkusz Nr 4

Skala
1:10 000
1 cm - 100 m

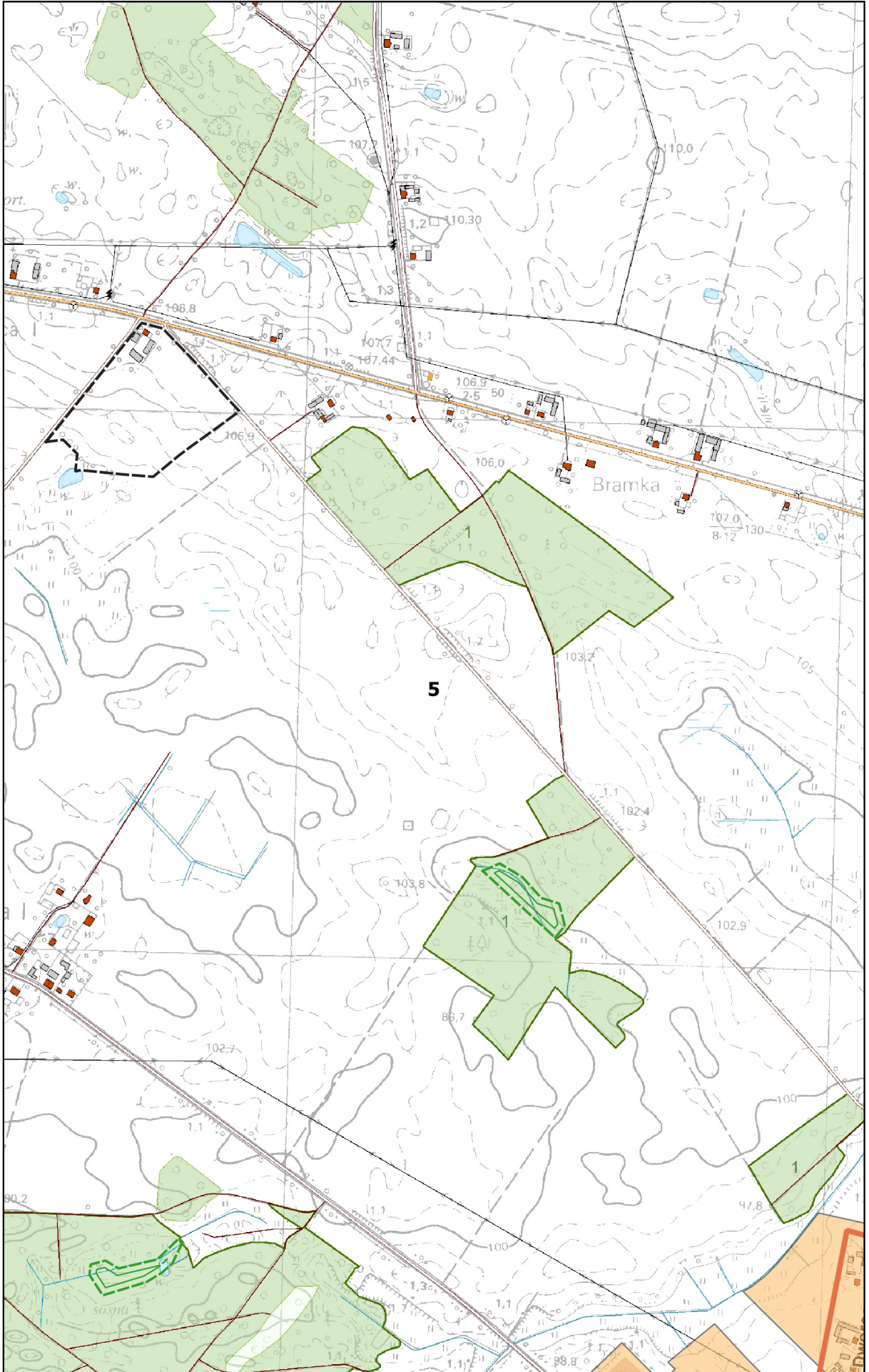
0 100 200 m



Arkusz Nr 5

Skala
1:10 000
1 cm - 100 m

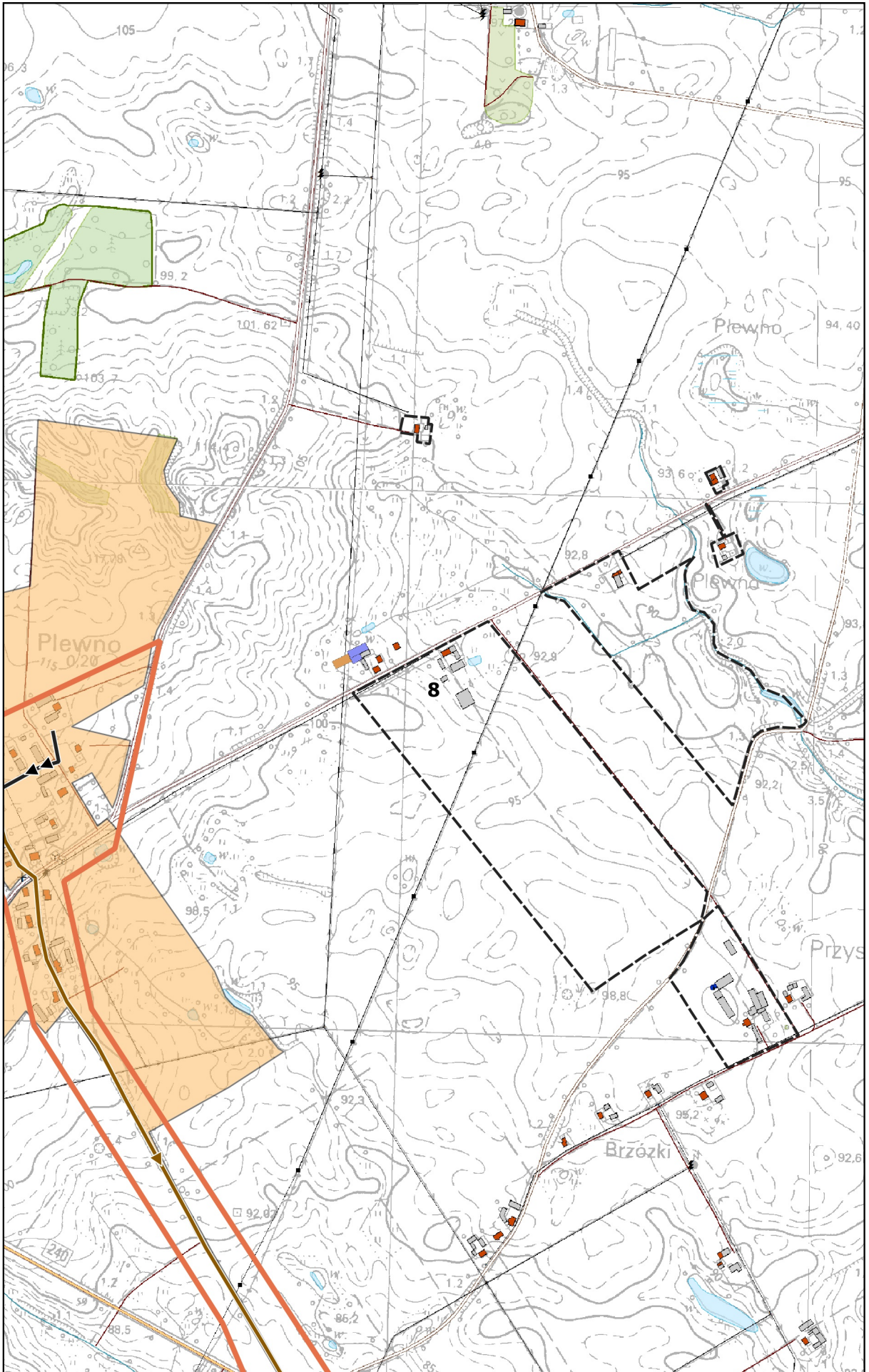
0 100 200 m



Arkusz Nr 8

Skala
1:10 000
1 cm - 100 m

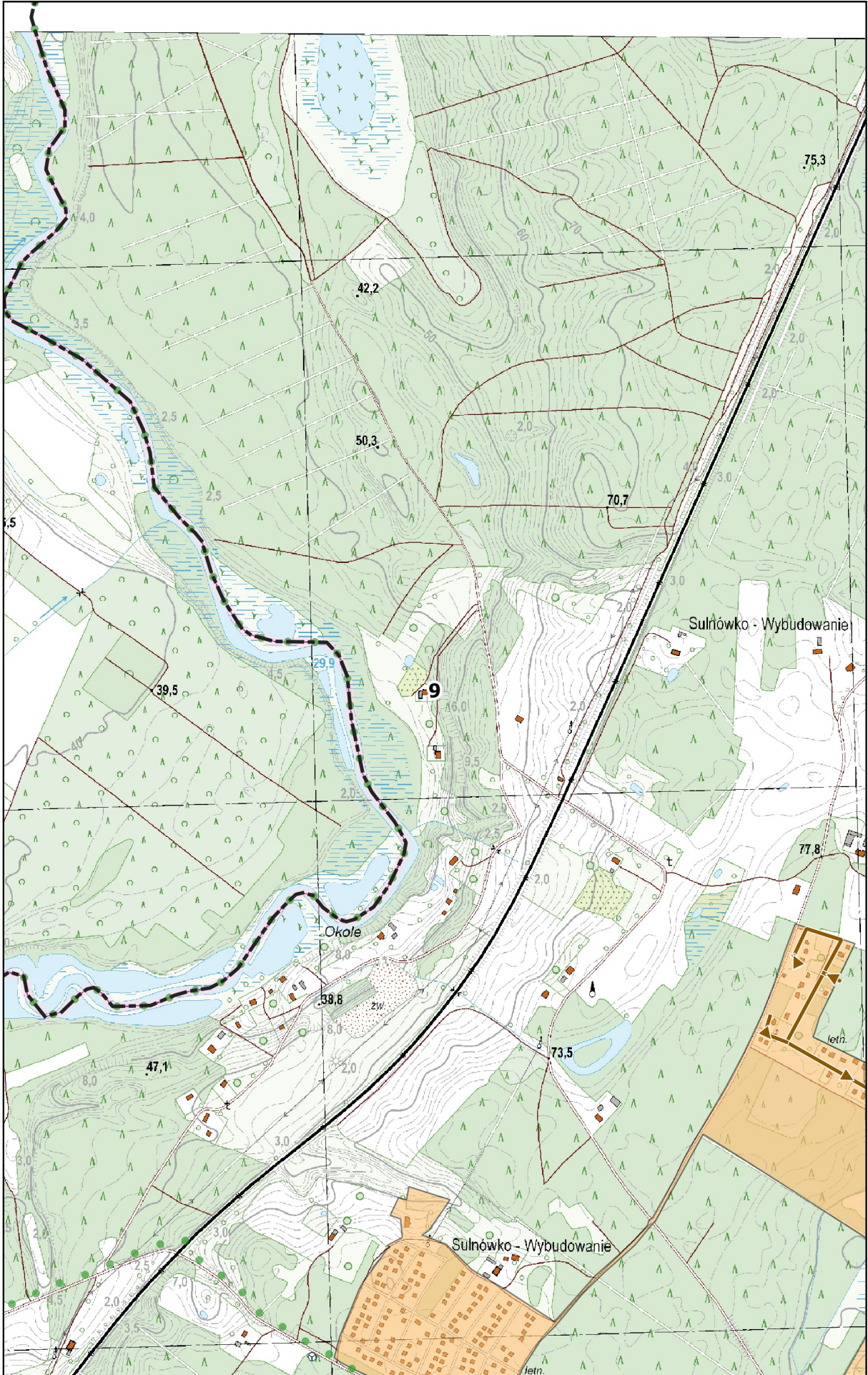
0 100 200 m



Arkusz Nr 9

Skala
1:10 000
1 cm - 100 m

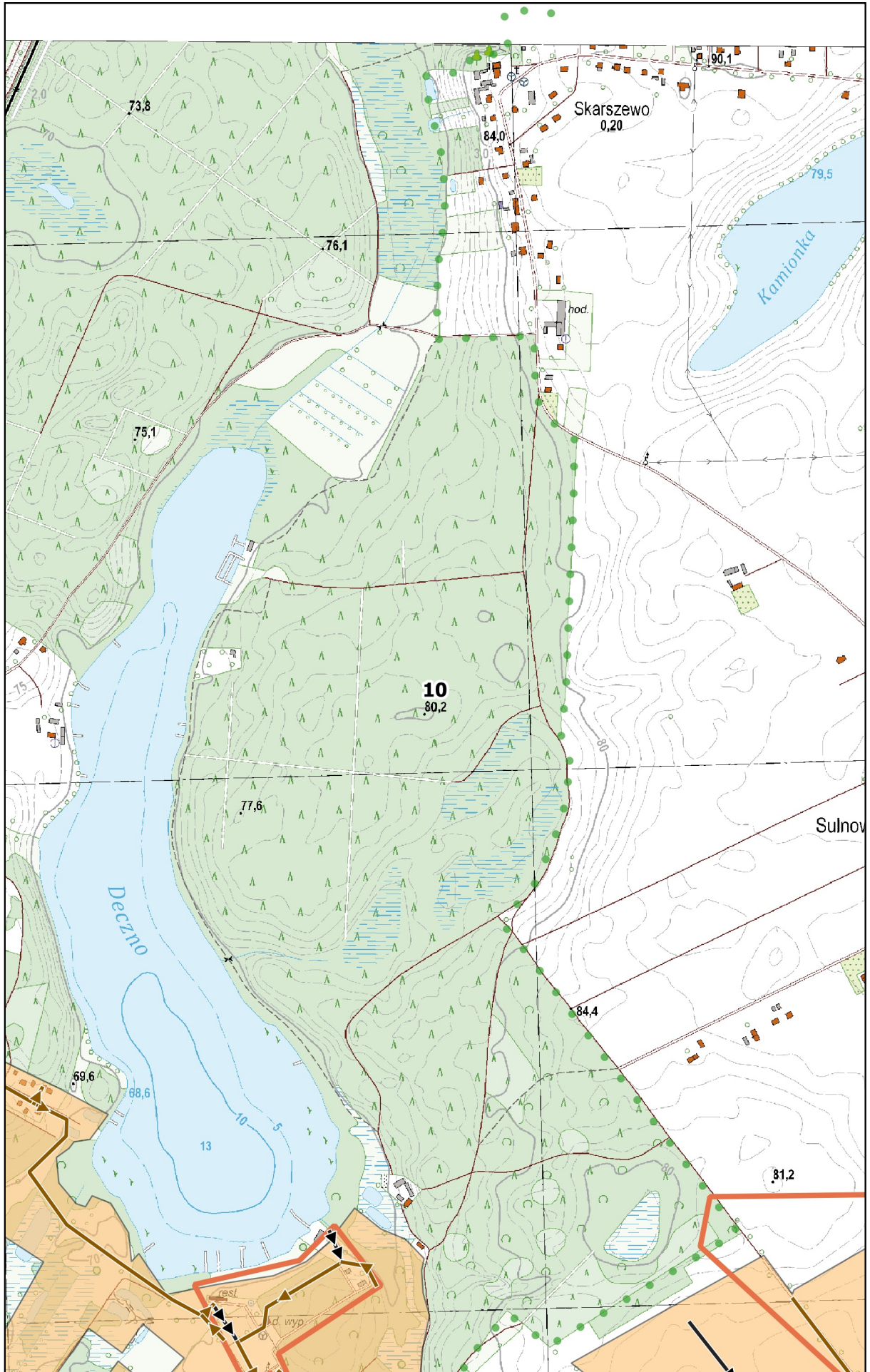
0 100 200 m



Arkusz Nr 10

Skala
1:10 000
1 cm - 100 m

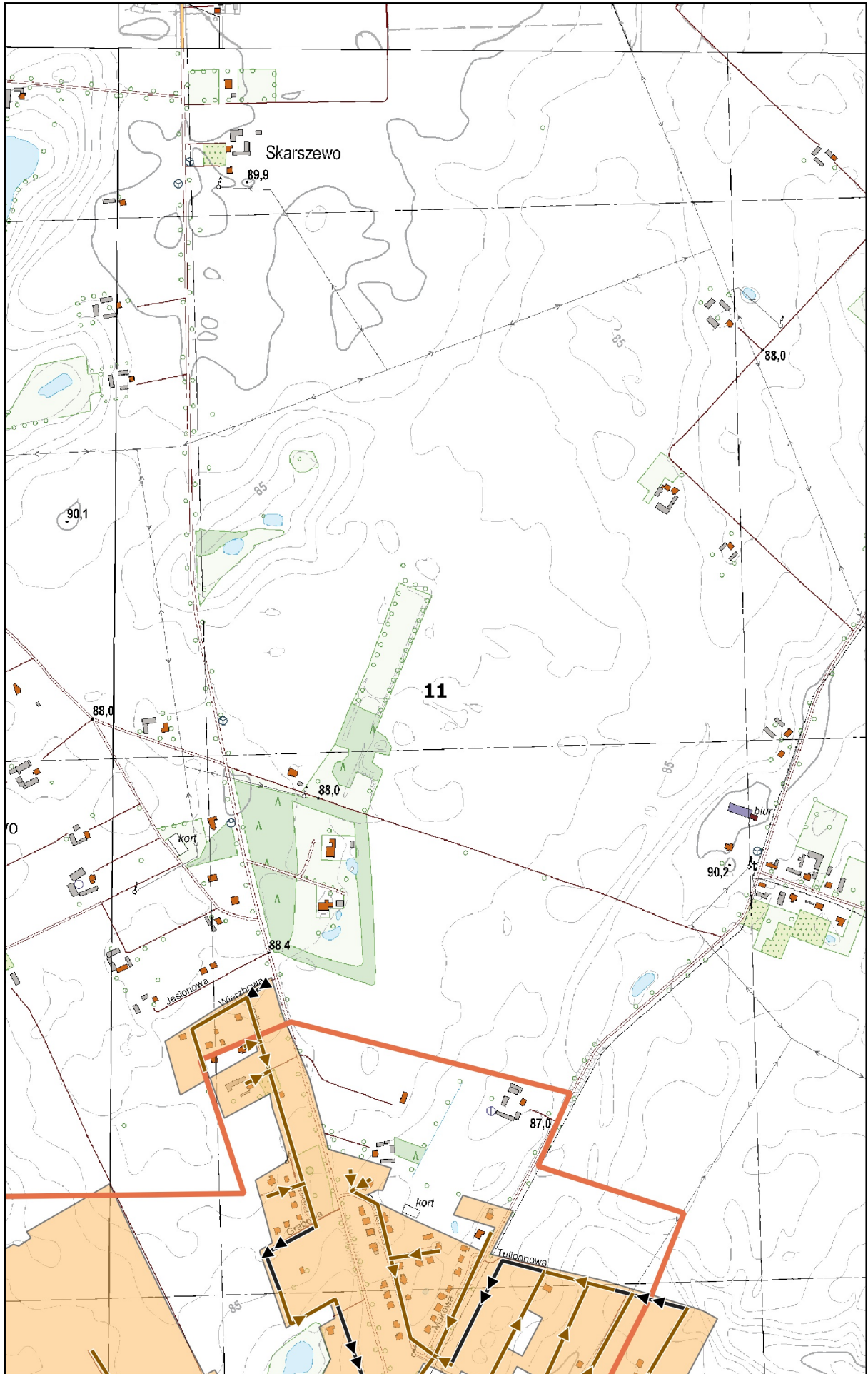
0 100 200 m



Arkusz Nr 11

Skala
1:10 000
1 cm - 100 m

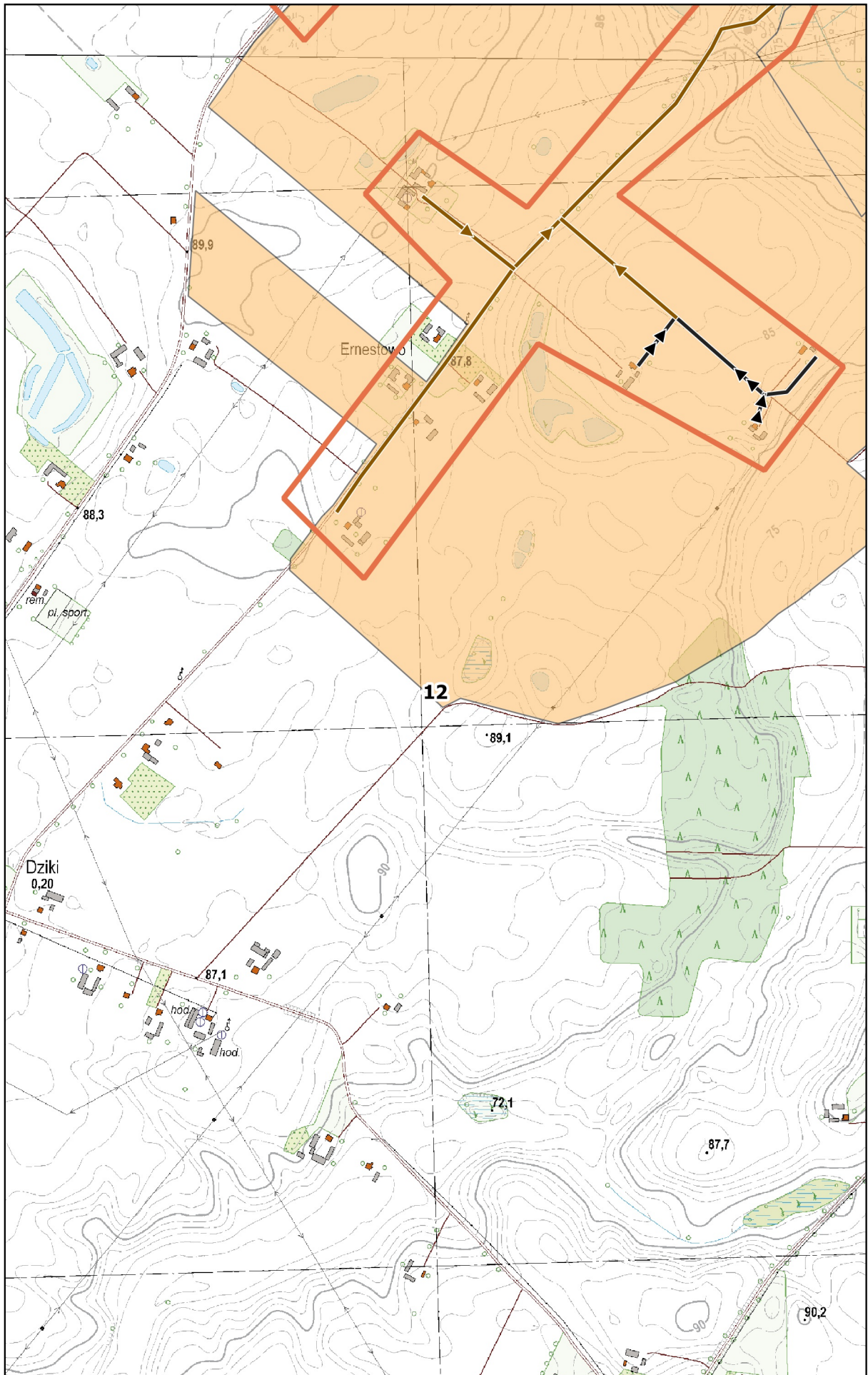
0 100 200 m



Arkusz Nr 12

Skala
1:10 000
1 cm - 100 m

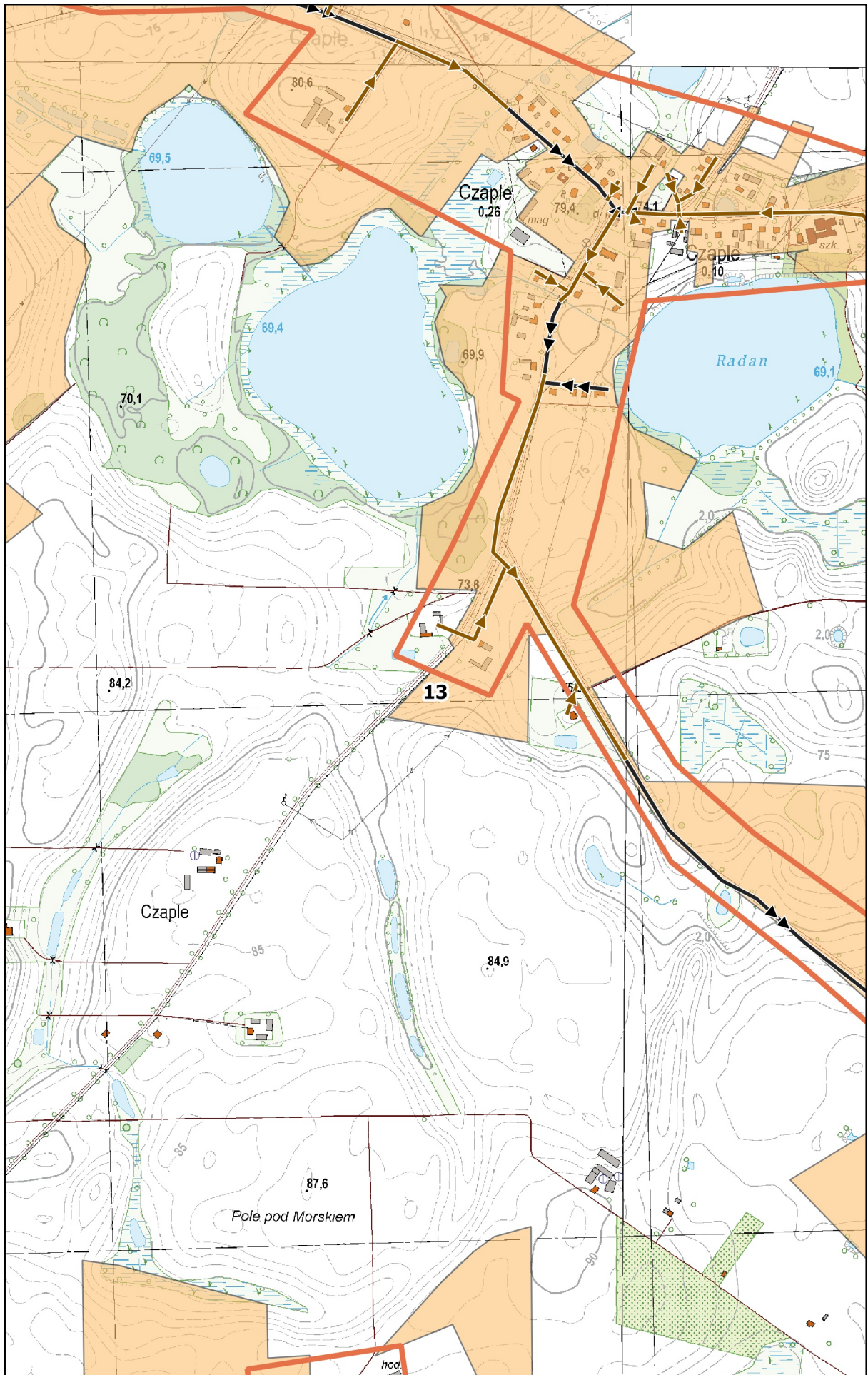
0 100 200 m



Arkusz Nr 13

Skala
1:10 000
1 cm - 100 m

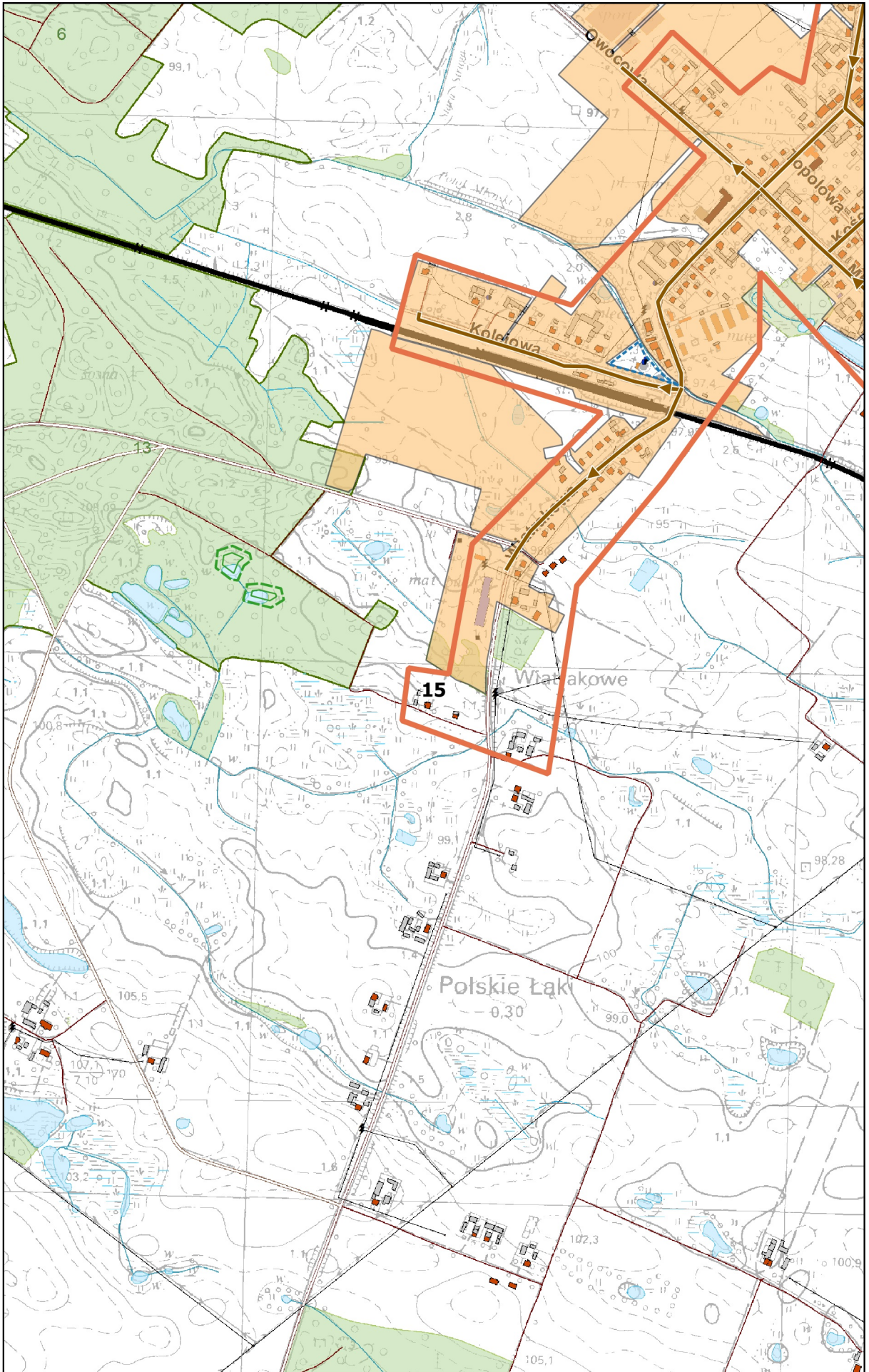
0 100 200 m



Arkusz Nr 15

Skala
1:10 000
1 cm - 100 m

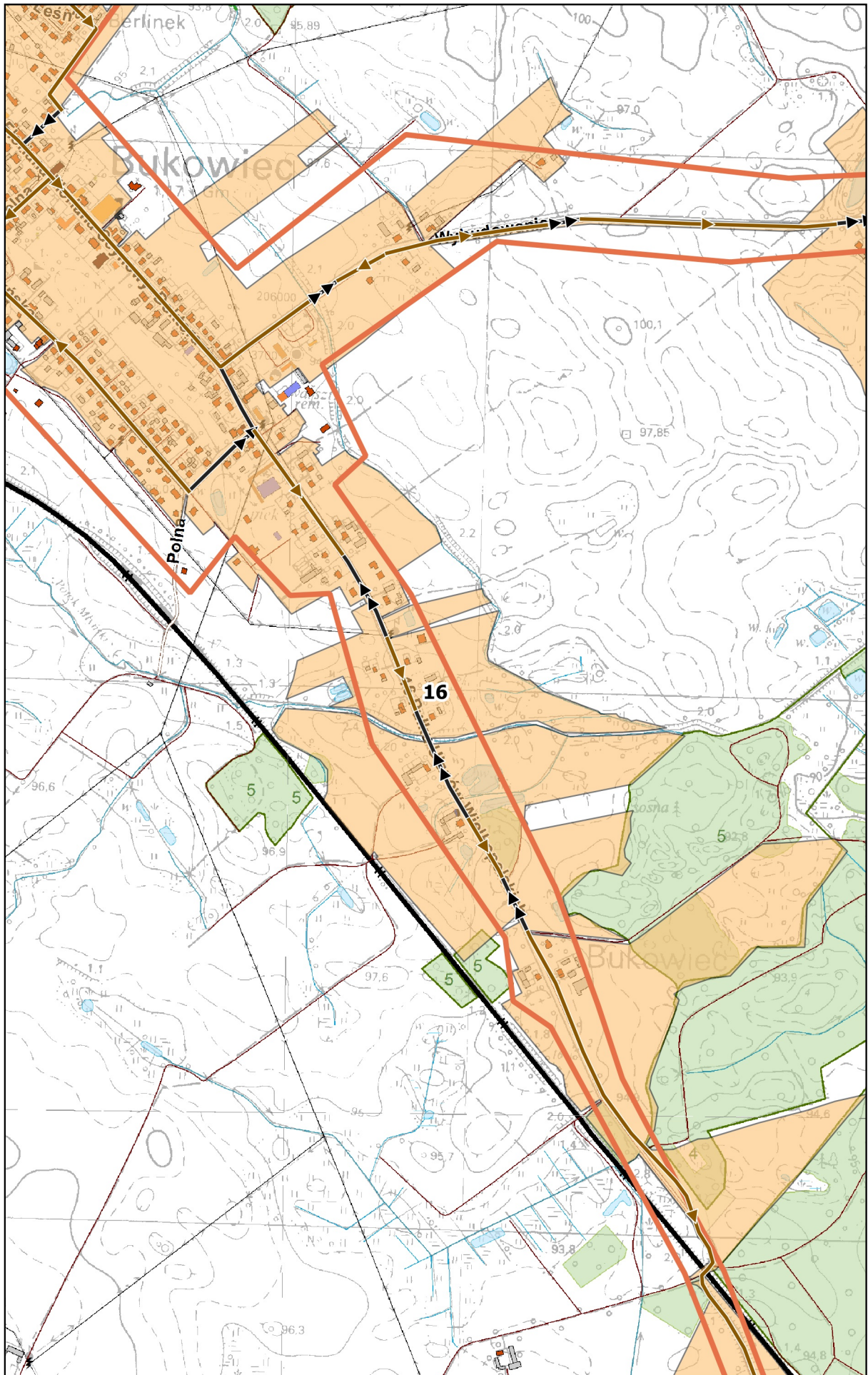
0 100 200 m



Arkusz Nr 16

Skala
1:10 000
1 cm - 100 m

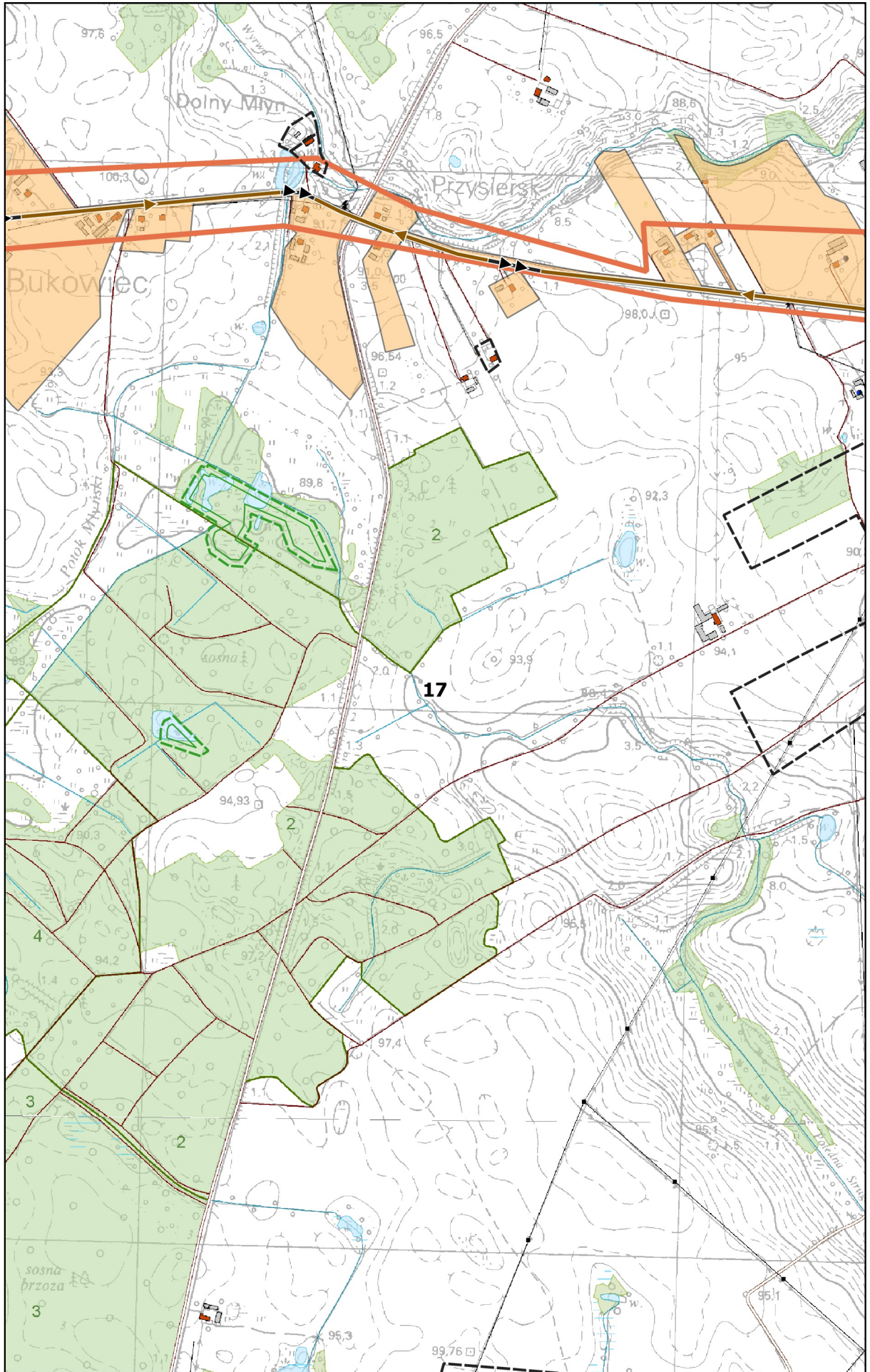
0 100 200 m



Arkusz Nr 17

Skala
1:10 000
1 cm - 100 m

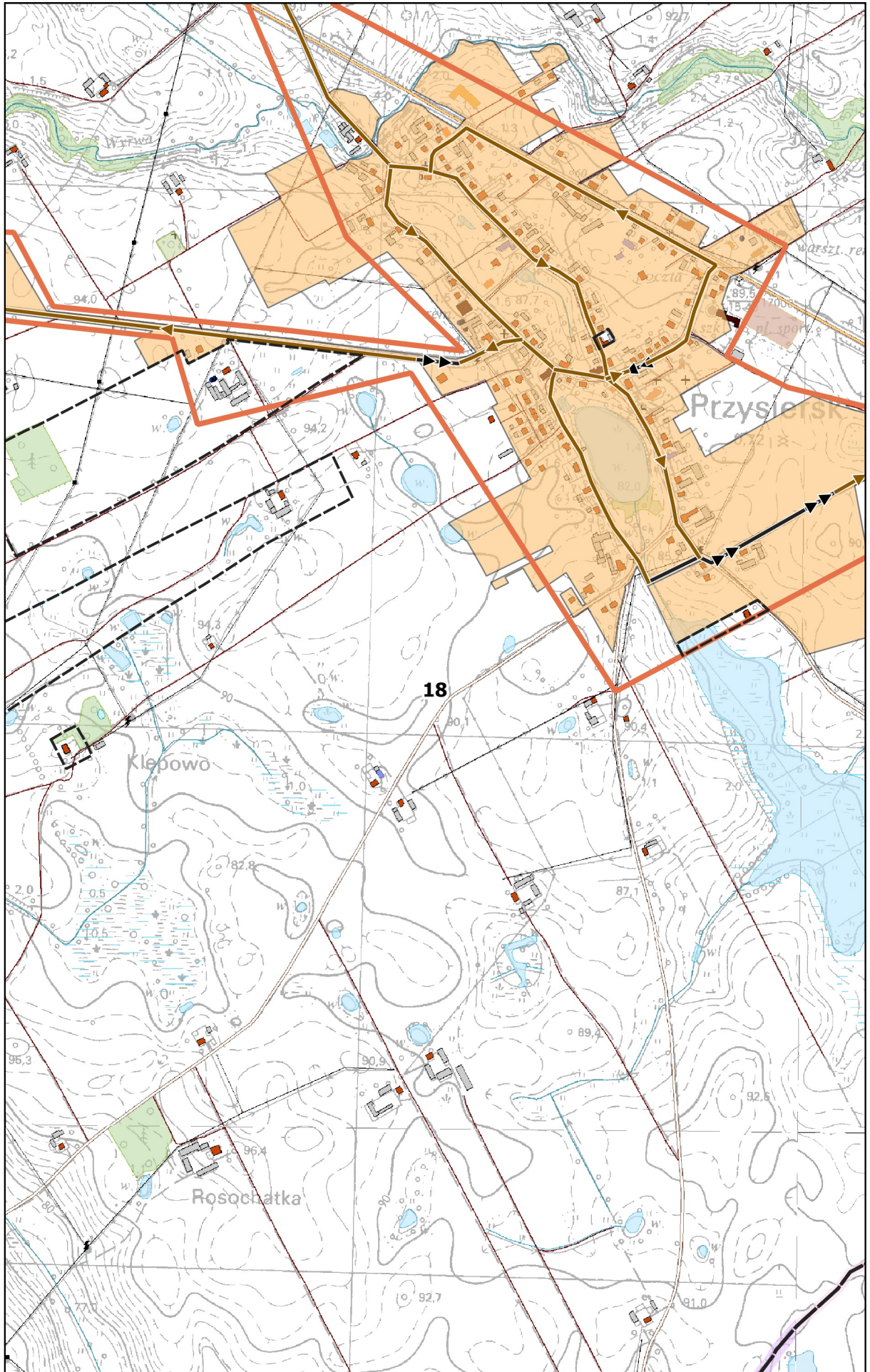
0 100 200 m



Arkusz Nr 18

Skala
1:10 000
1 cm - 100 m

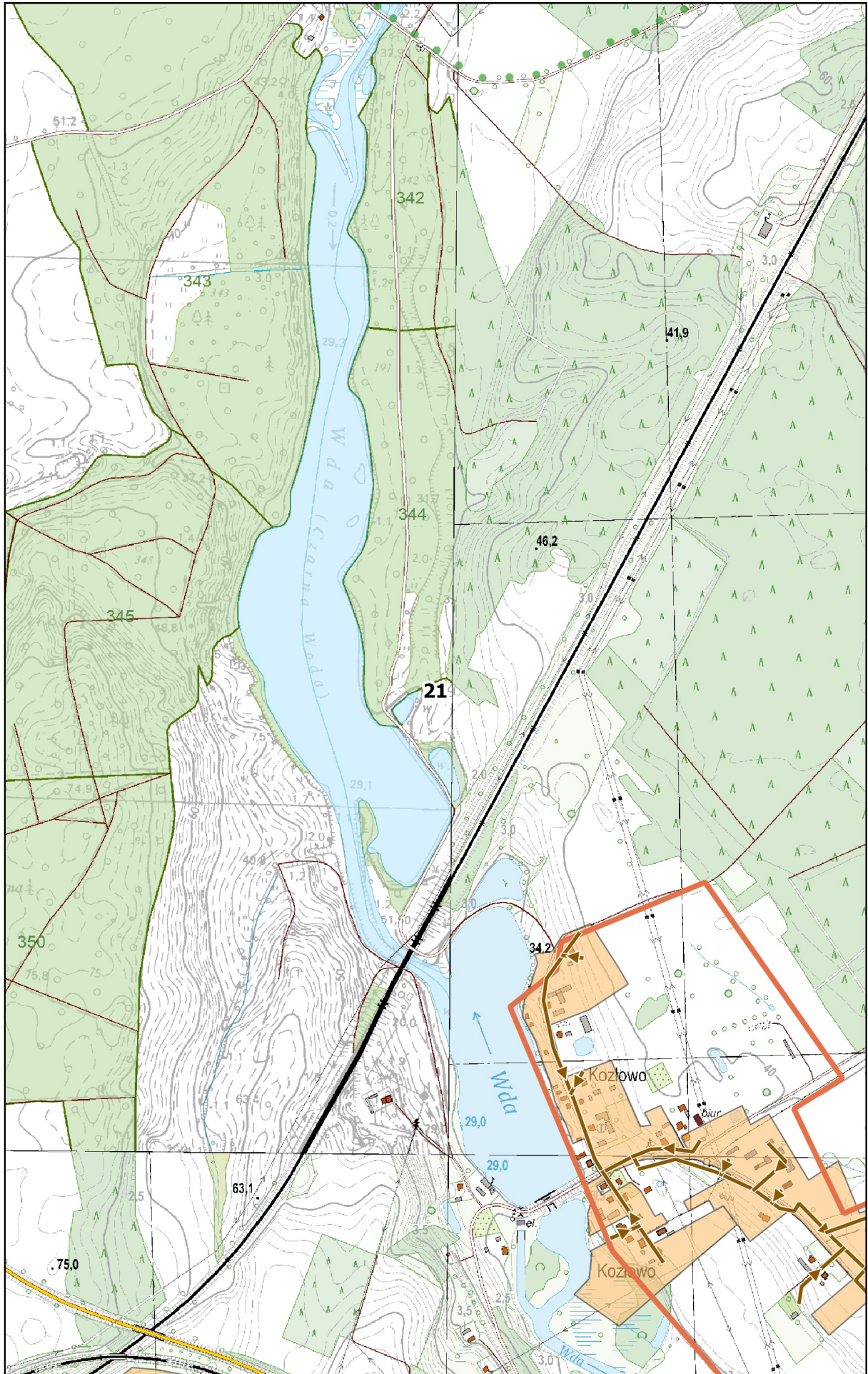
0 100 200 m



Arkusz Nr 21

Skala
1:10 000
1 cm - 100 m

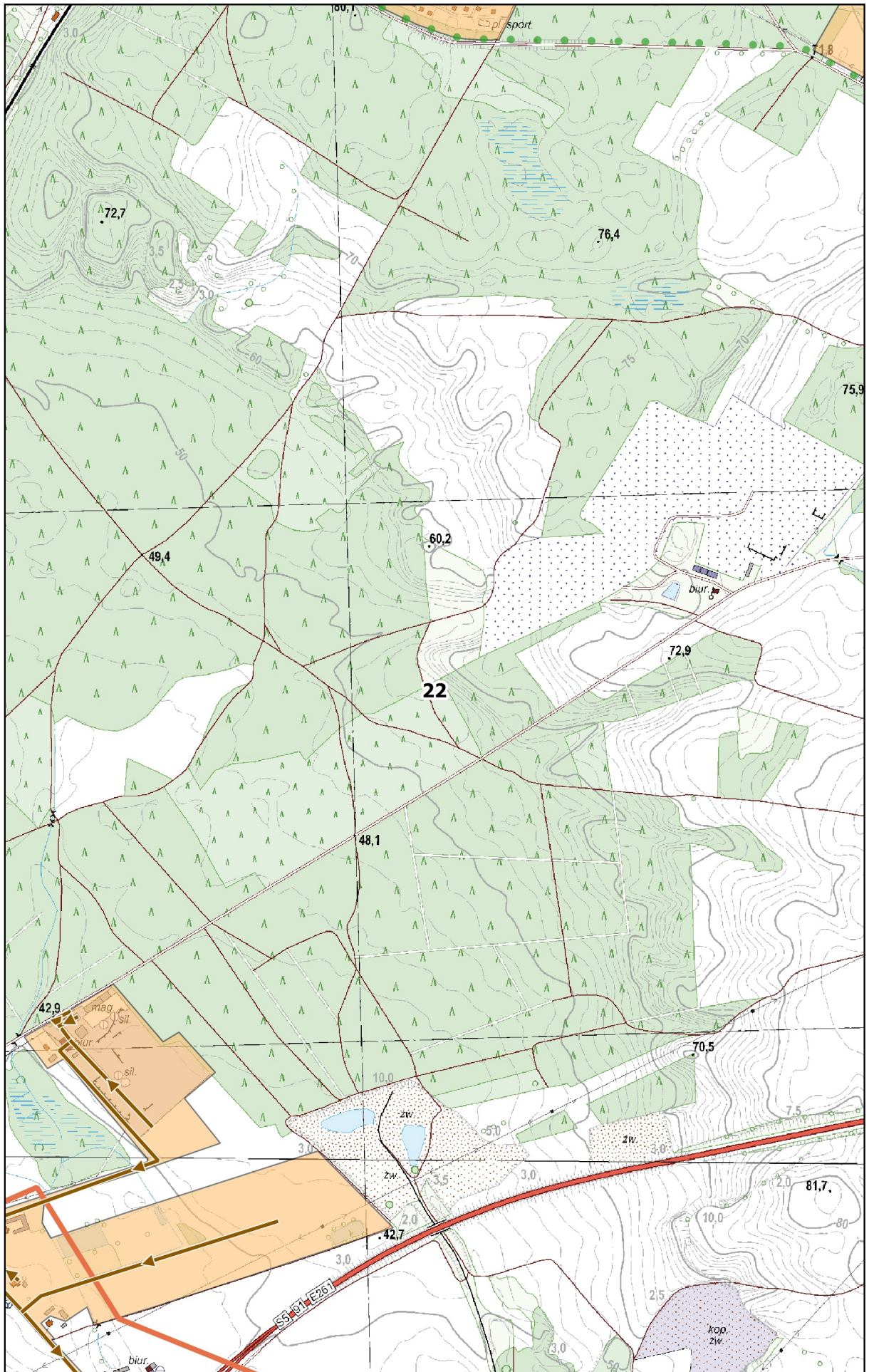
0 100 200 m



Arkusz Nr 22

Skala
1:10 000
1 cm - 100 m

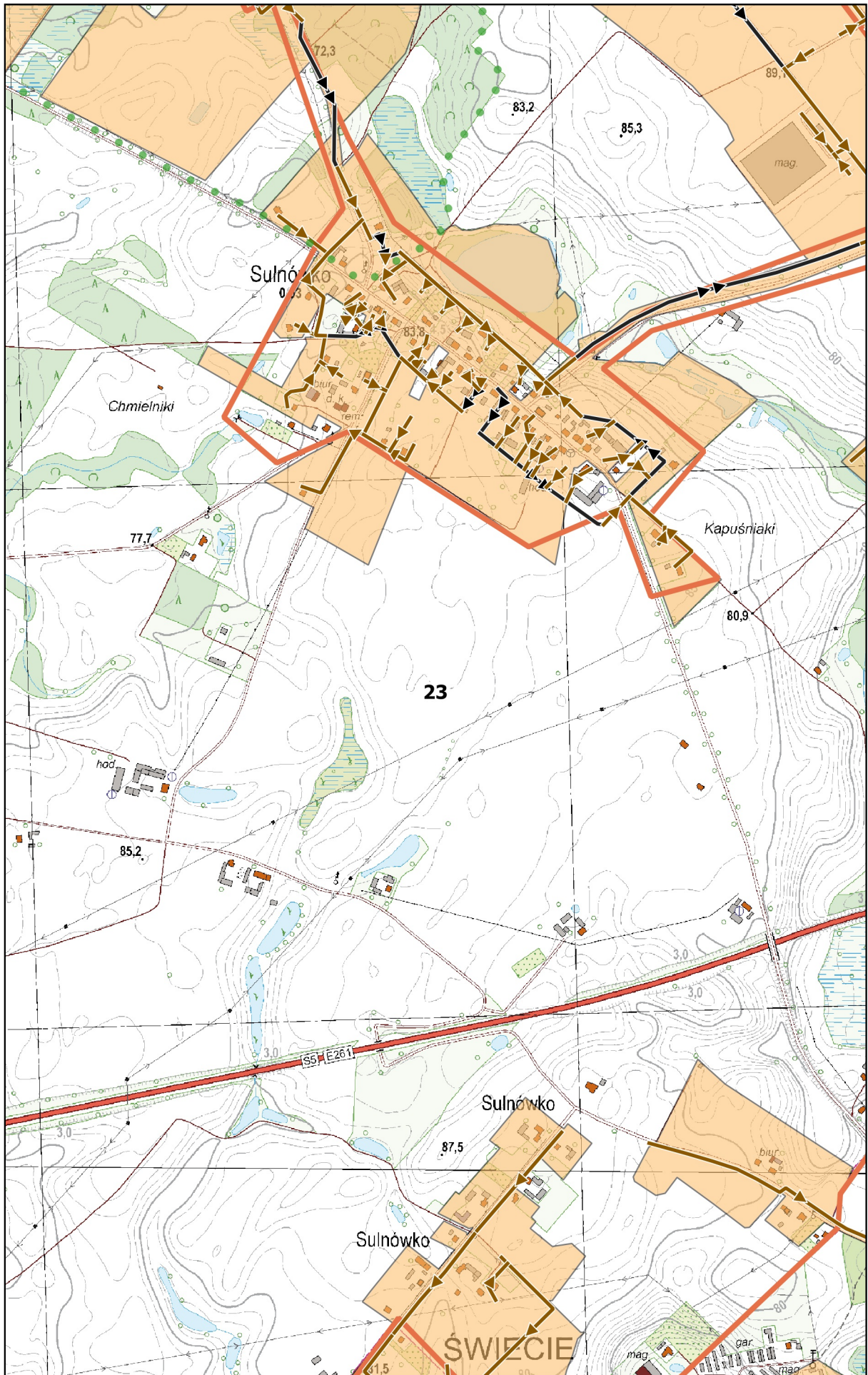
0 100 200 m



Arkusz Nr 23

Skala
1:10 000
1 cm - 100 m

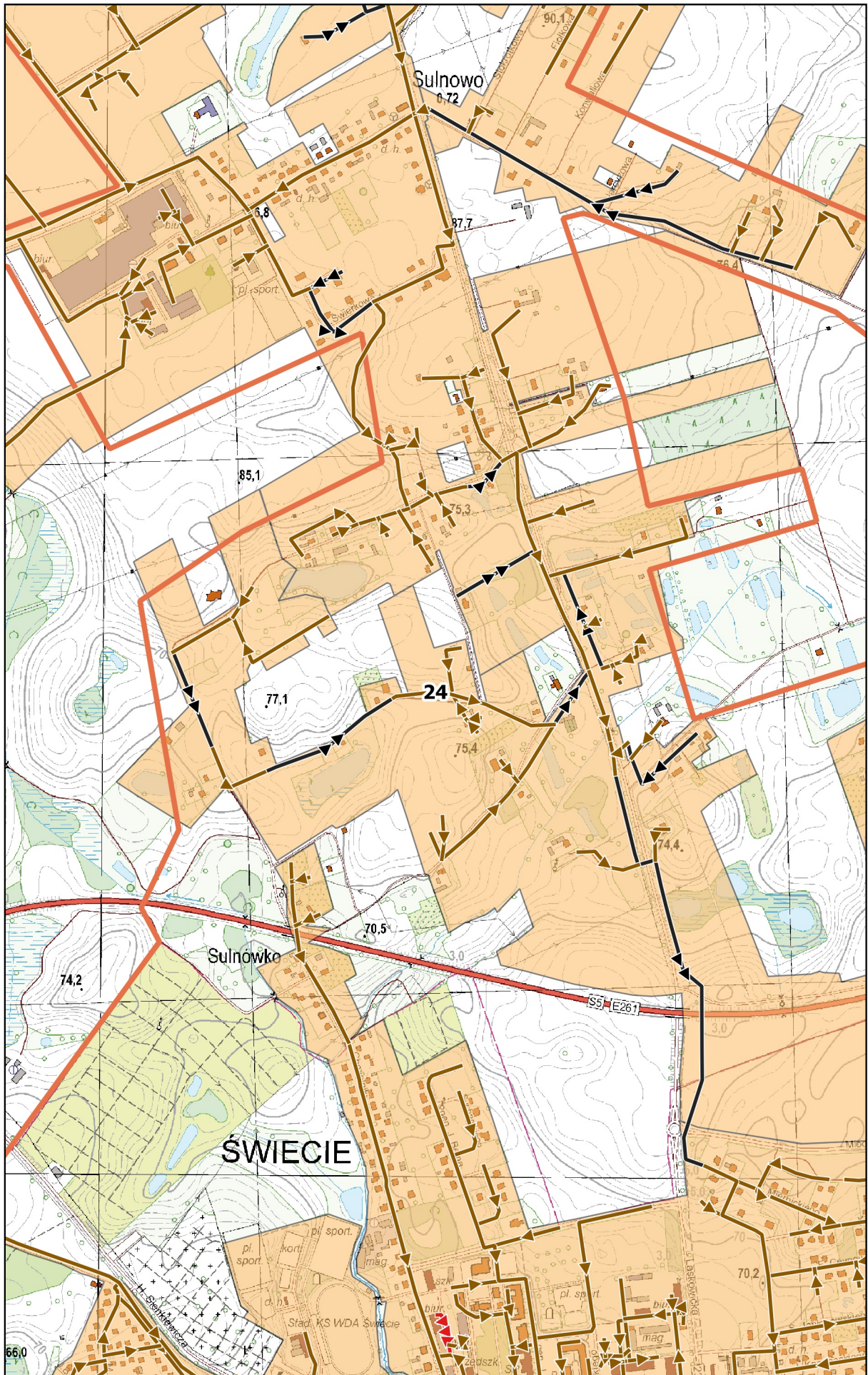
0 100 200 m



Arkusz Nr 24

Skala
1:10 000
1 cm - 100 m

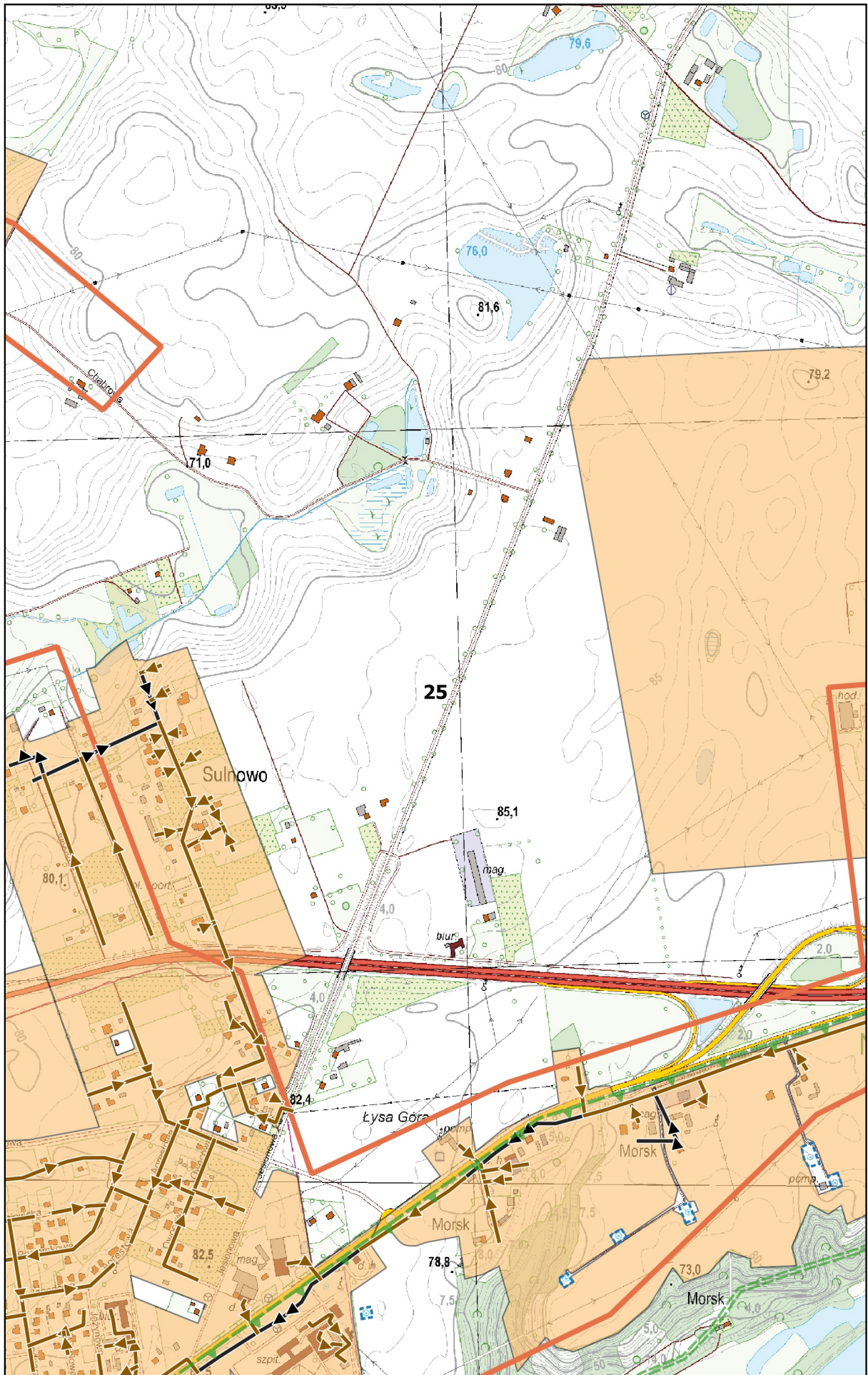
0 100 200 m



Arkusz Nr 25

Skala
1:10 000
1 cm - 100 m

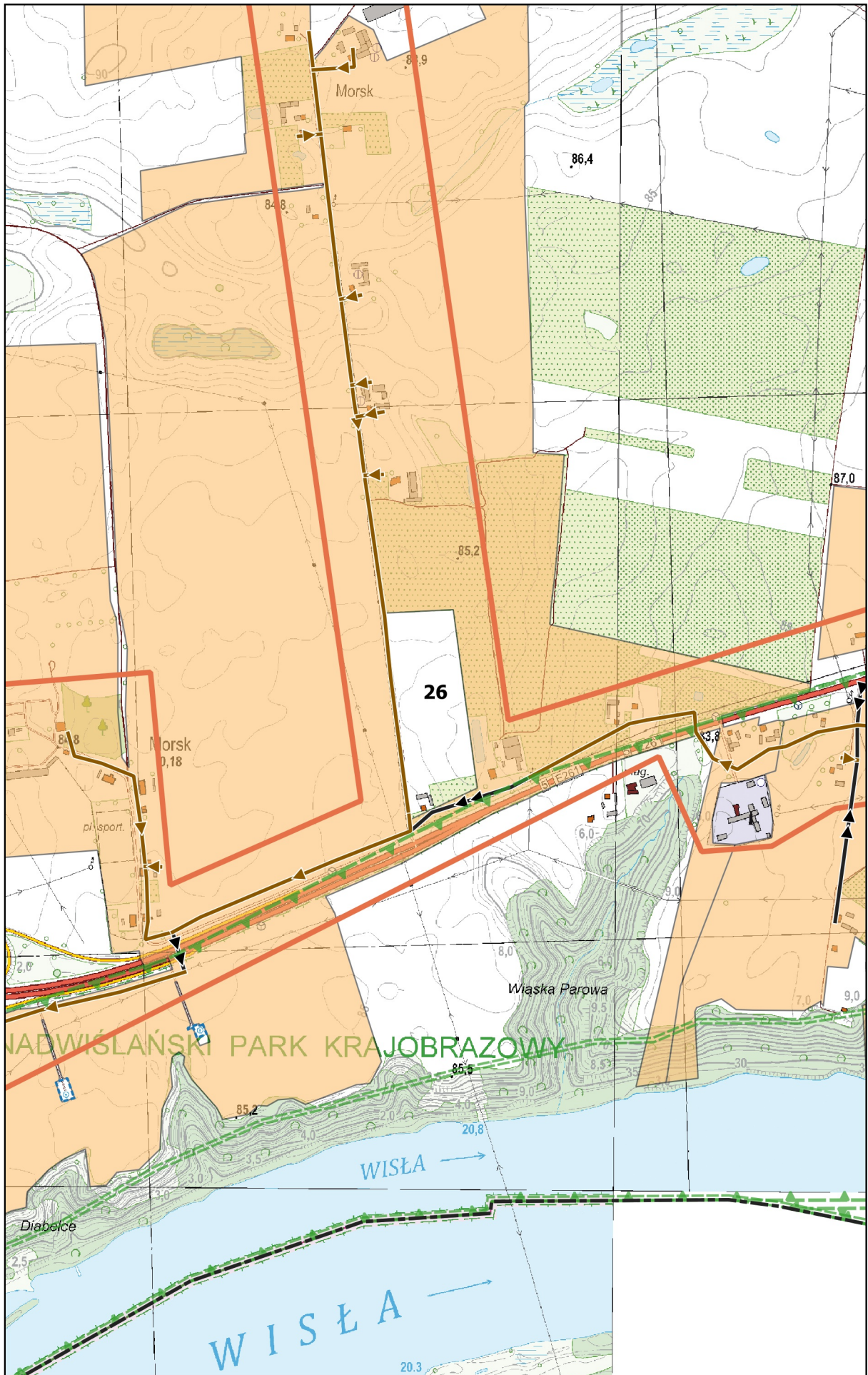
0 100 200 m



Arkusz Nr 26

Skala
1:10 000
1 cm - 100 m

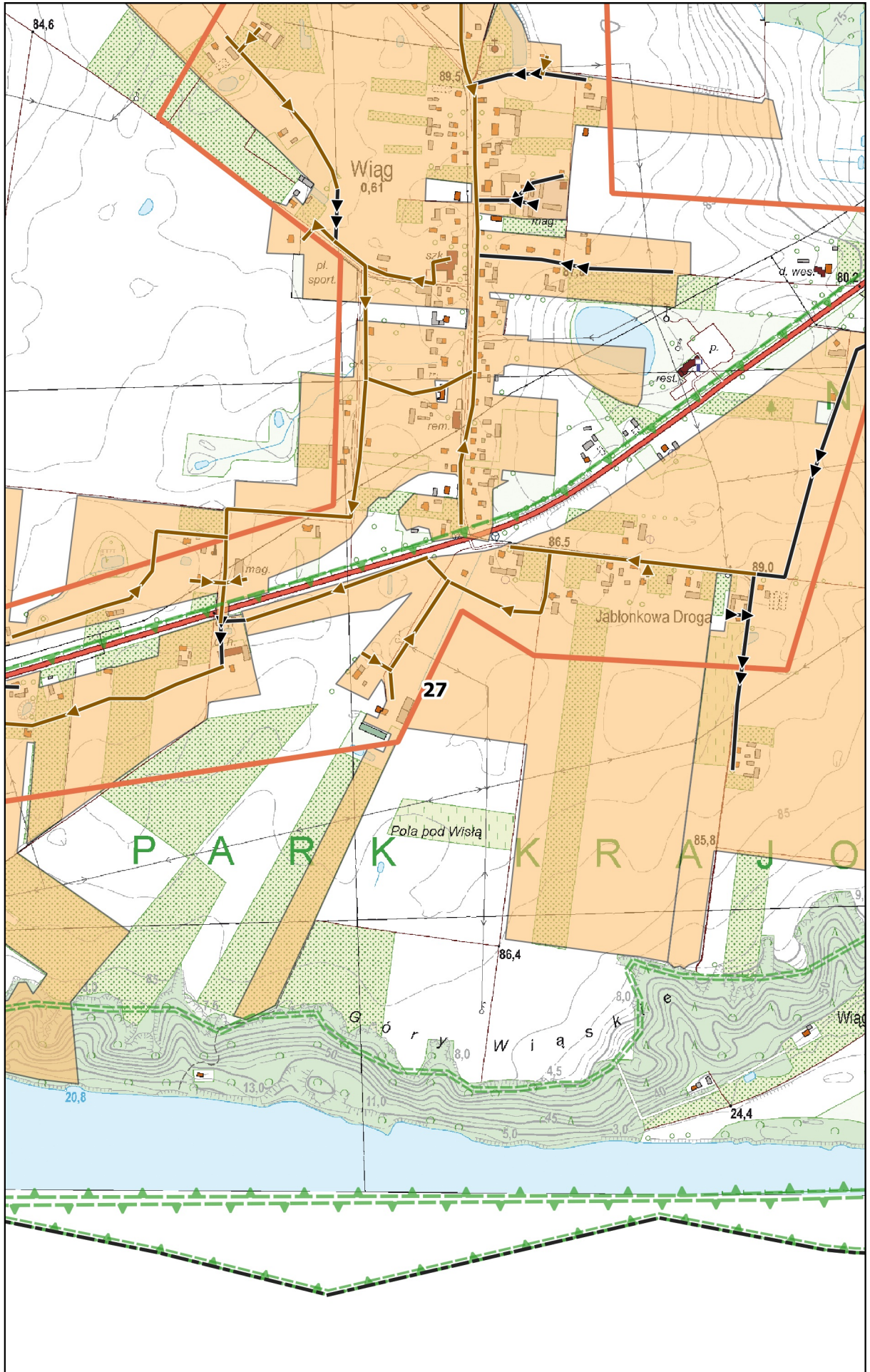
0 100 200 m

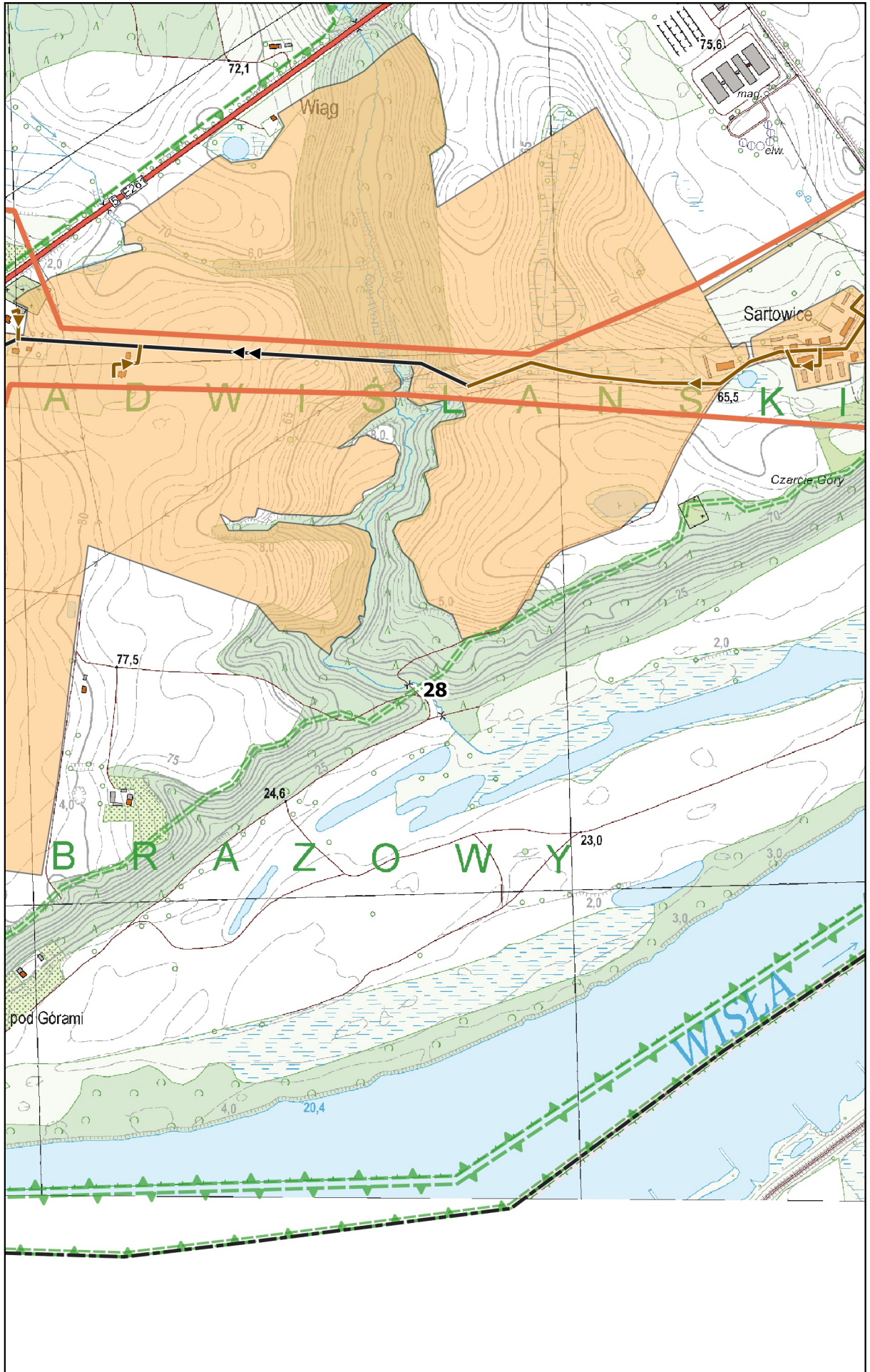


Arkusz Nr 27

Skala
1:10 000
1 cm - 100 m

0 100 200 m

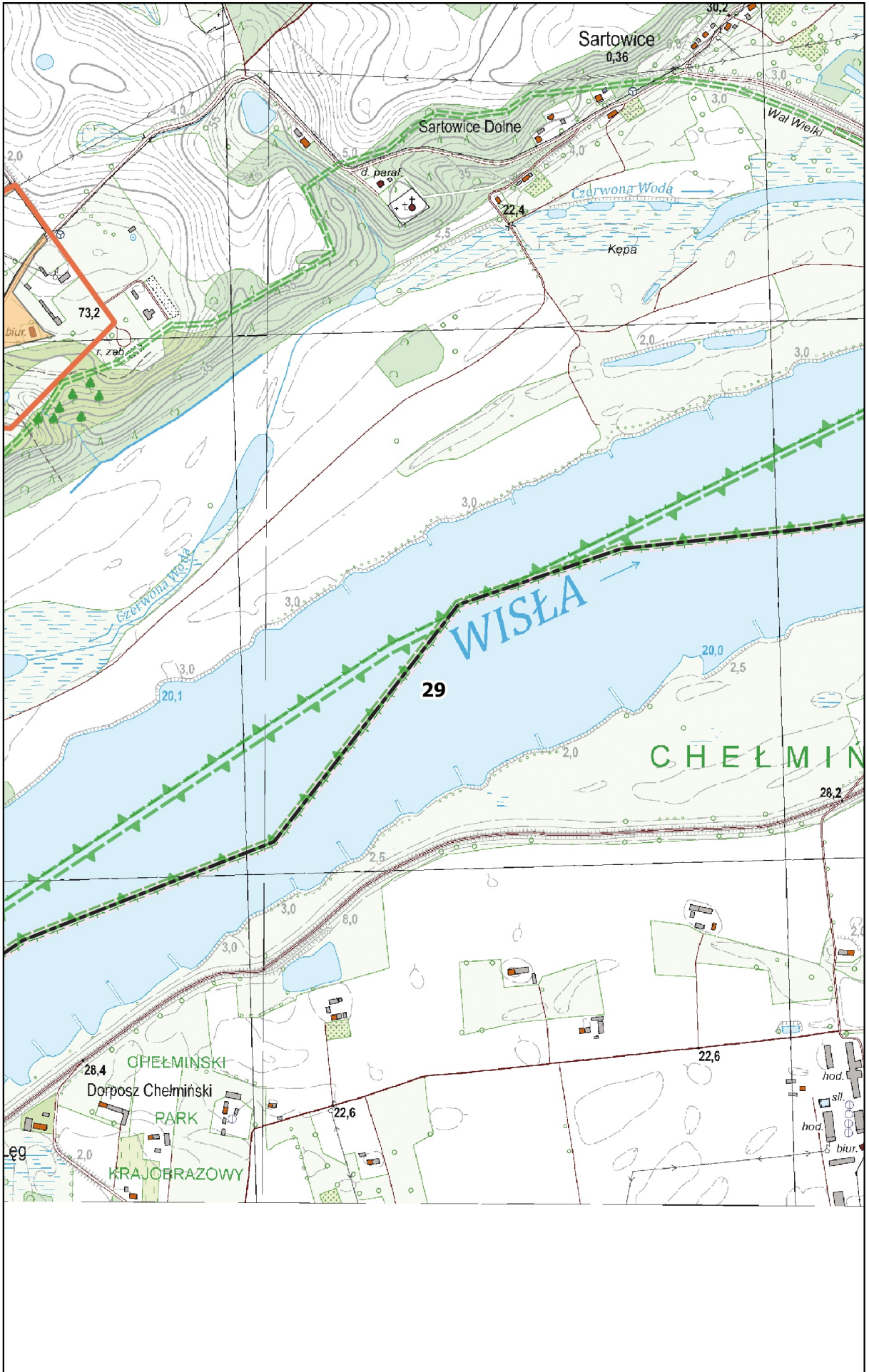




Arkusz Nr 29

Skala
1:10 000
1 cm - 100 m

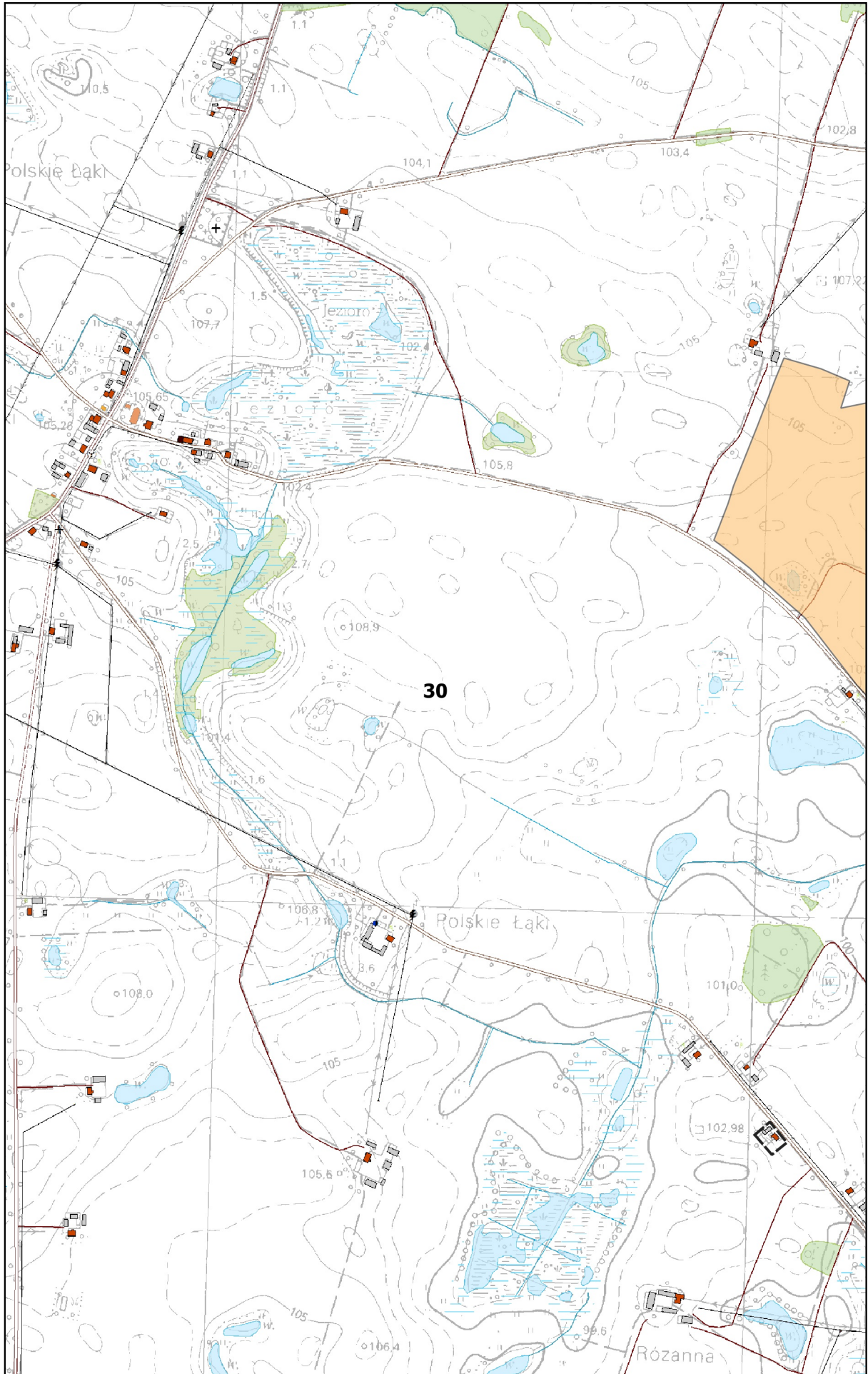
0 100 200 m



Arkusz Nr 30

Skala
1:10 000
1 cm - 100 m

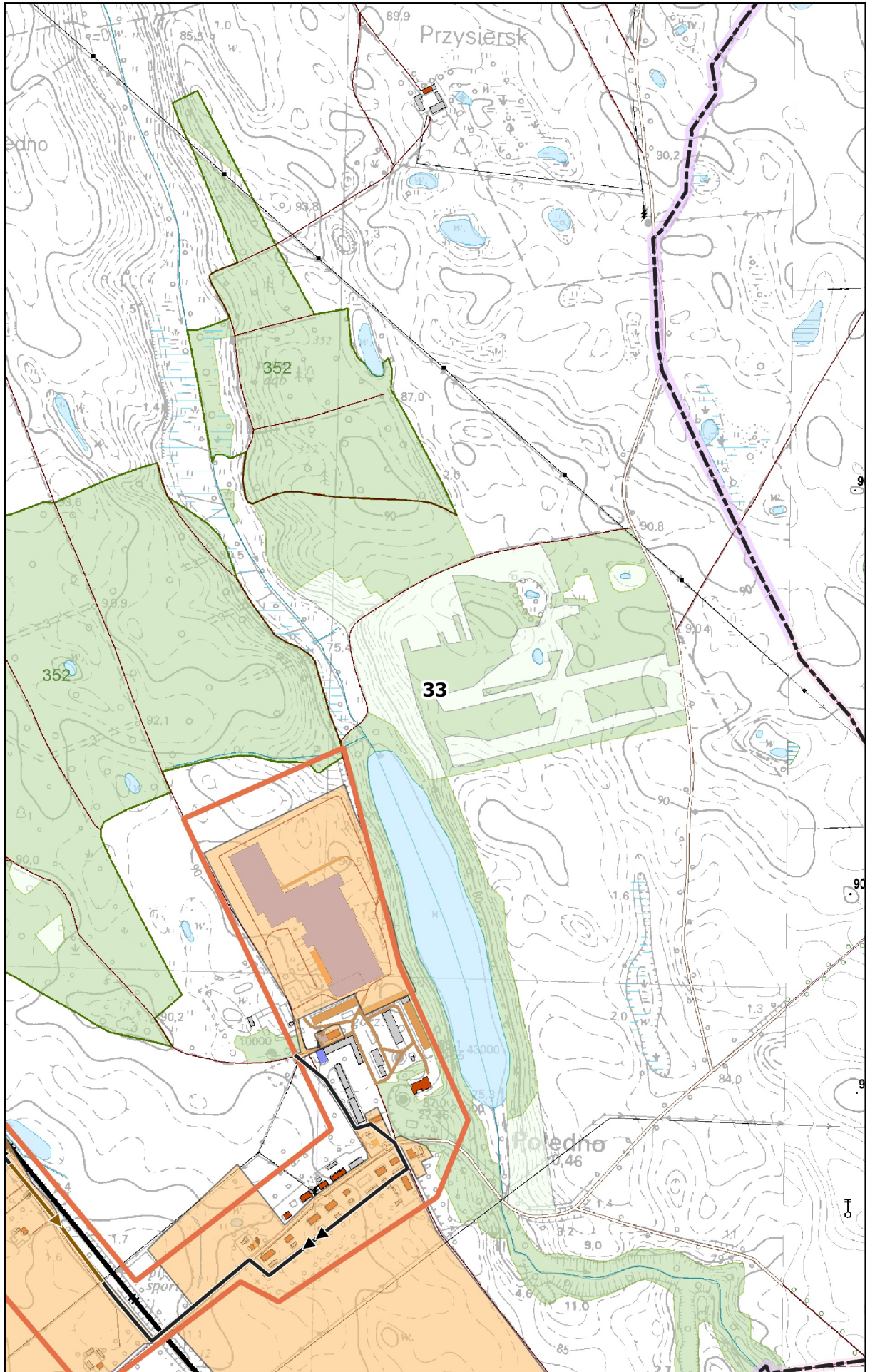
0 100 200 m



Arkusz Nr 33

Skala
1:10 000
1 cm - 100 m

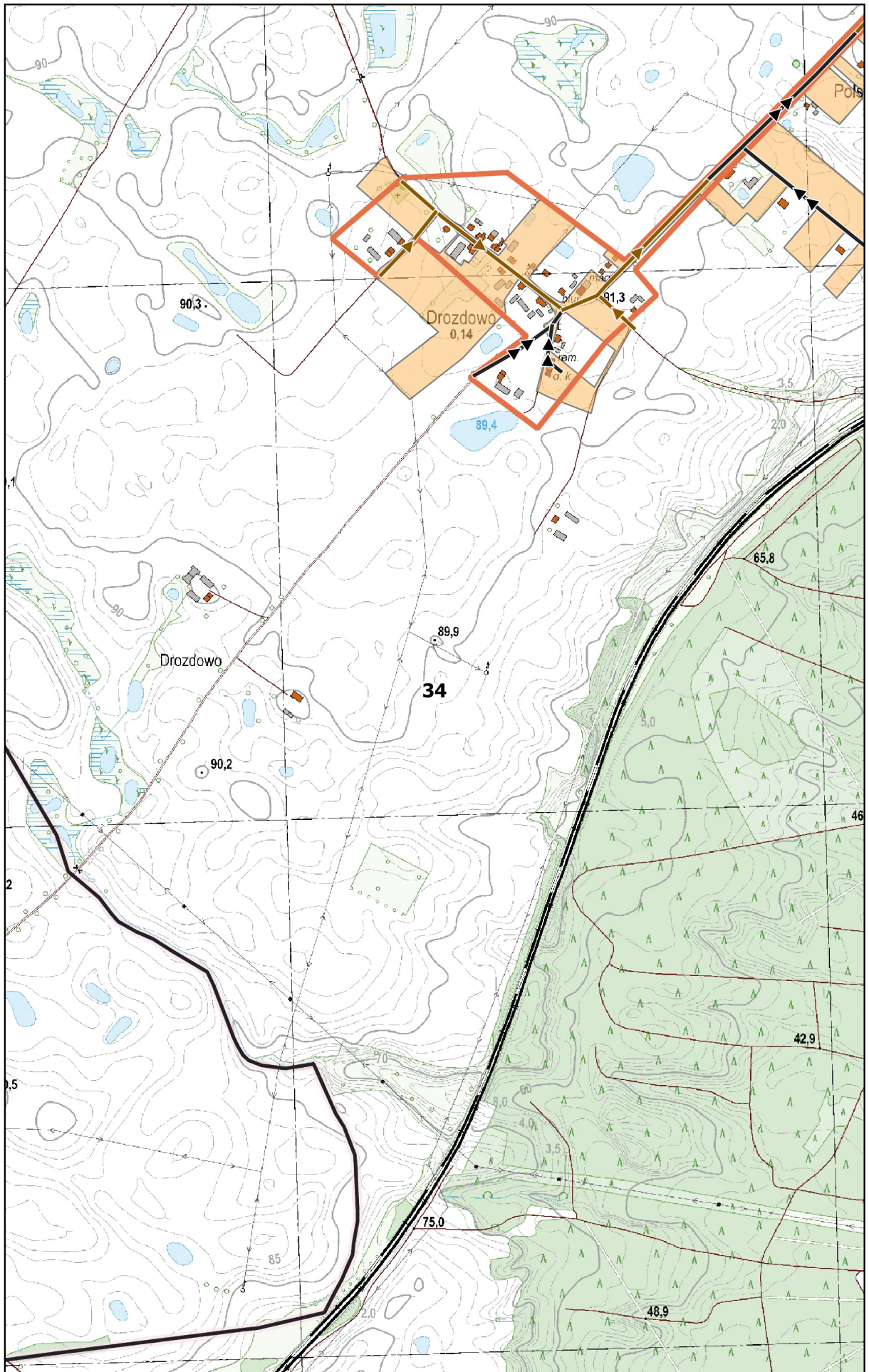
0 100 200 m



Arkusz Nr 34

Skala
1:10 000
1 cm - 100 m

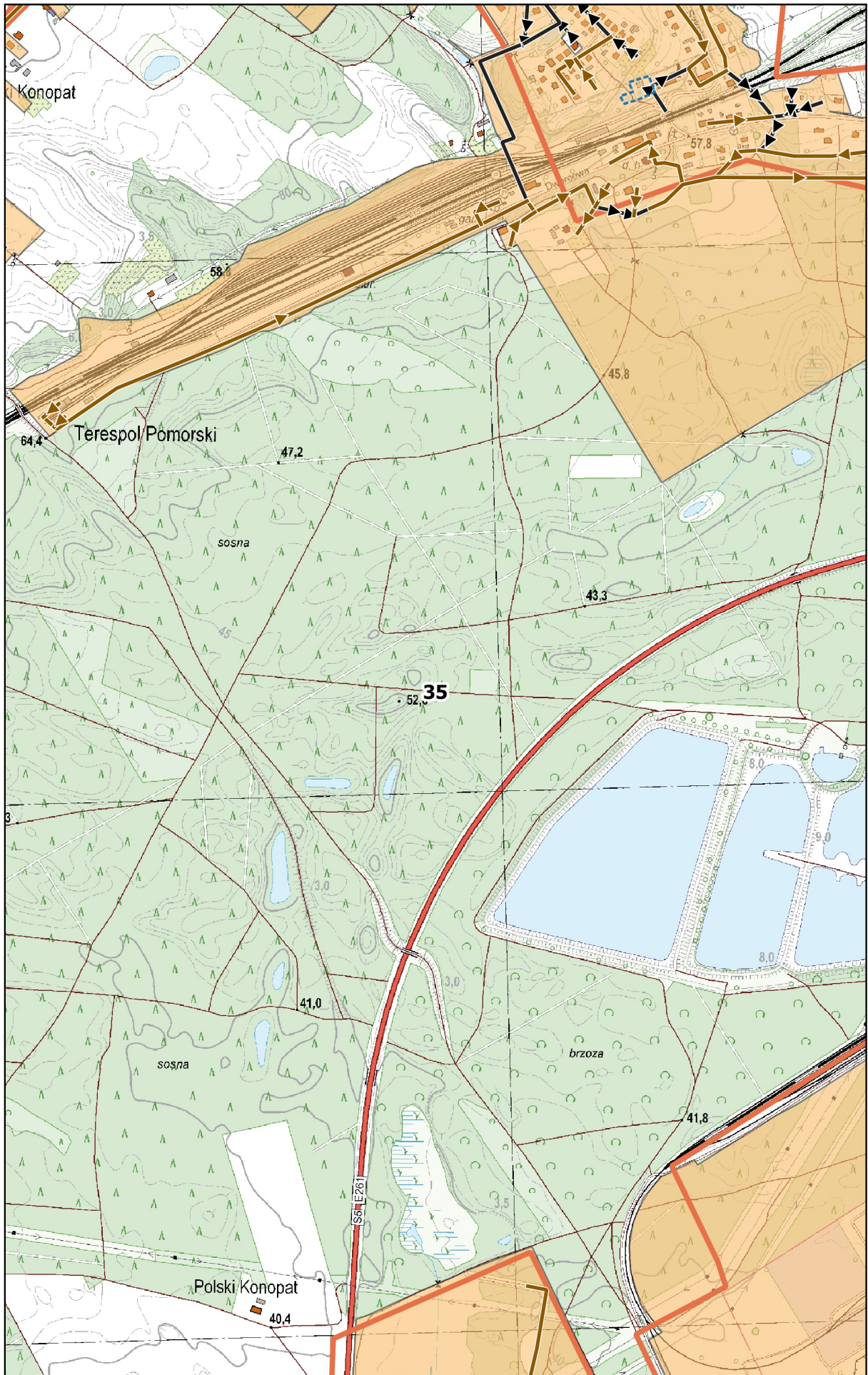
0 100 200 m



Arkusz Nr 35

Skala
1:10 000
1 cm - 100 m

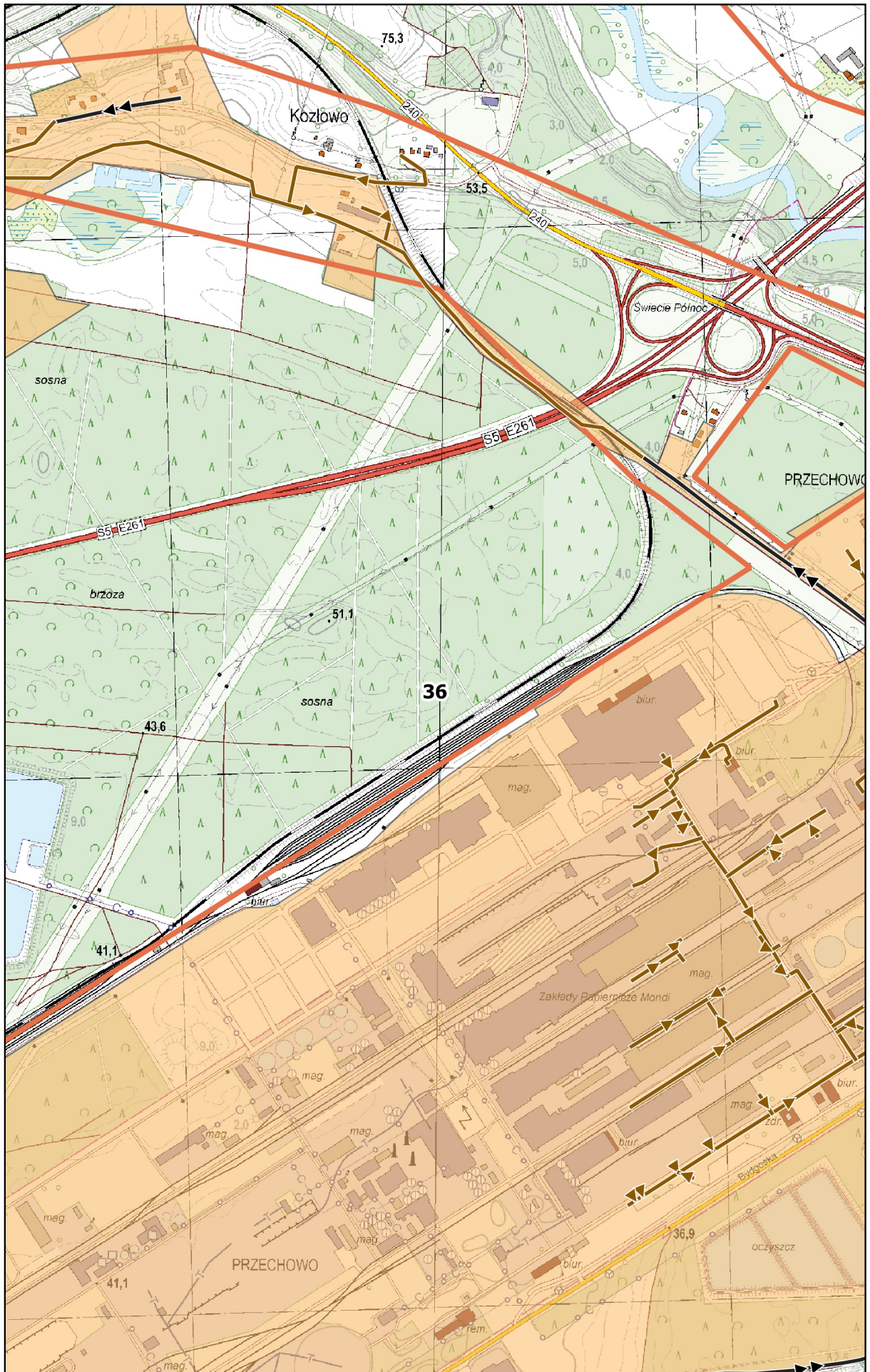
0 100 200 m



Arkusz Nr 36

Skala
1:10 000
1 cm - 100 m

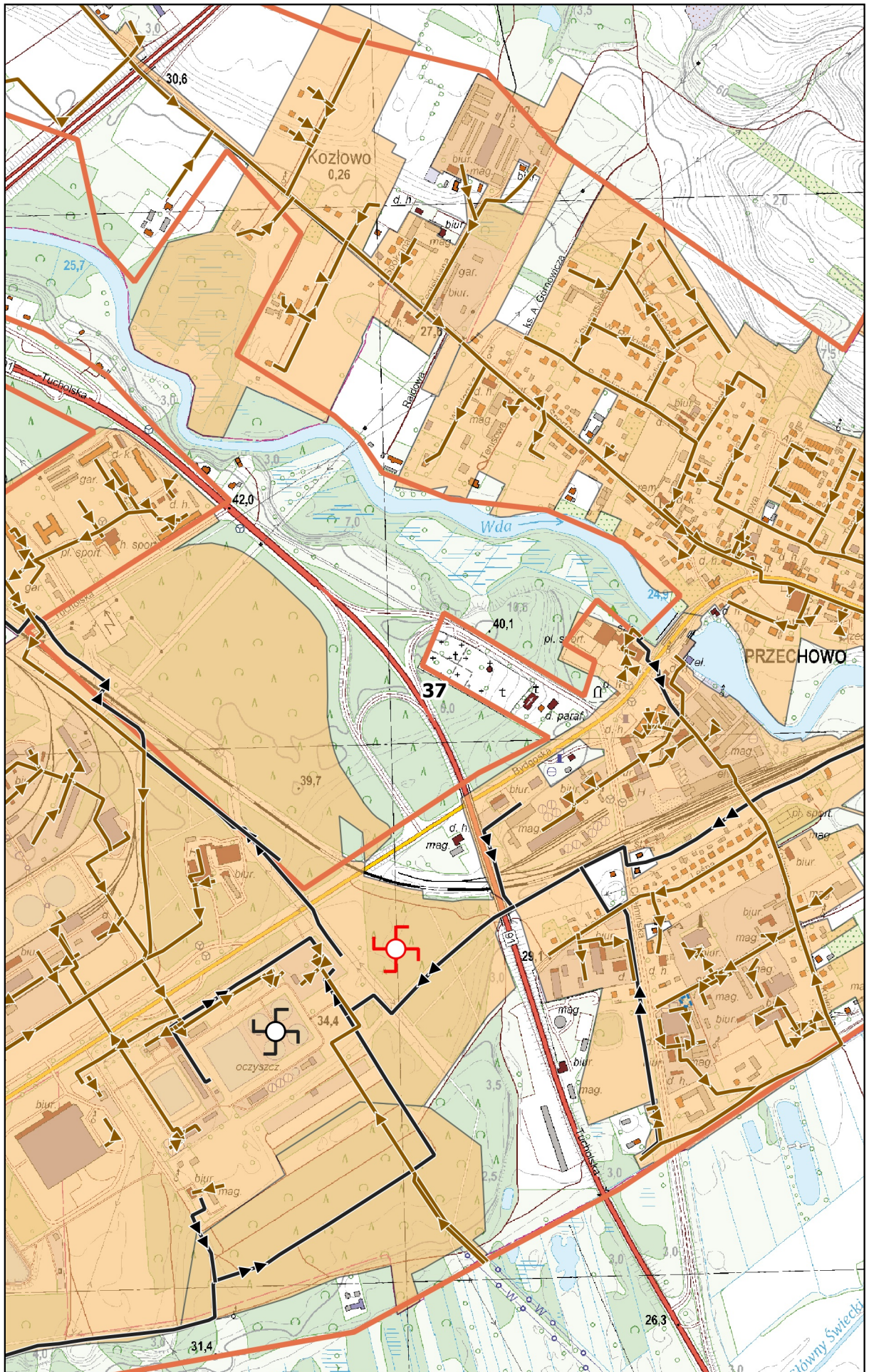
0 100 200 m



Arkusz Nr 37

Skala
1:10 000
1 cm - 100 m

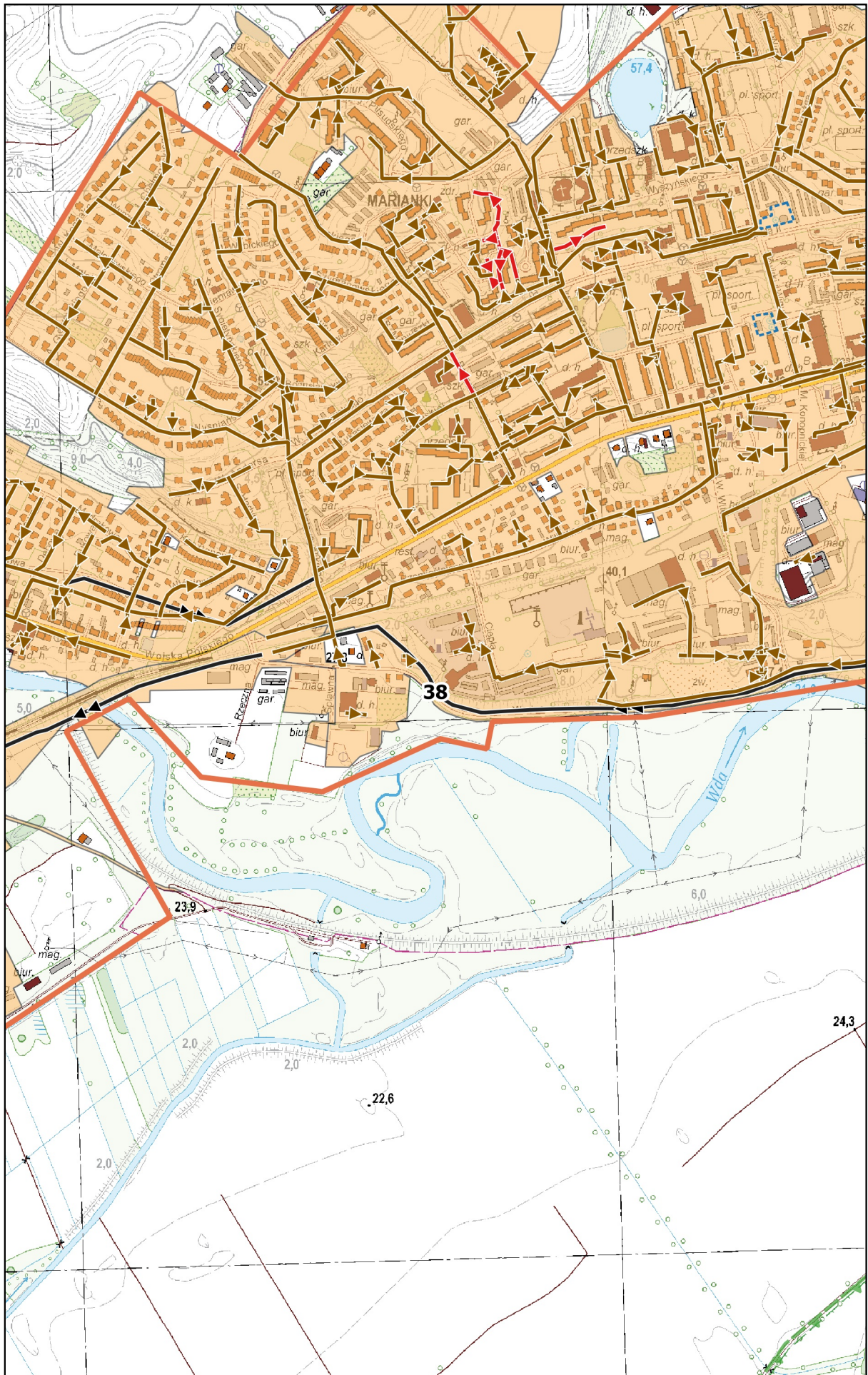
0 100 200 m



Arkusz Nr 38

Skala
1:10 000
1 cm - 100 m

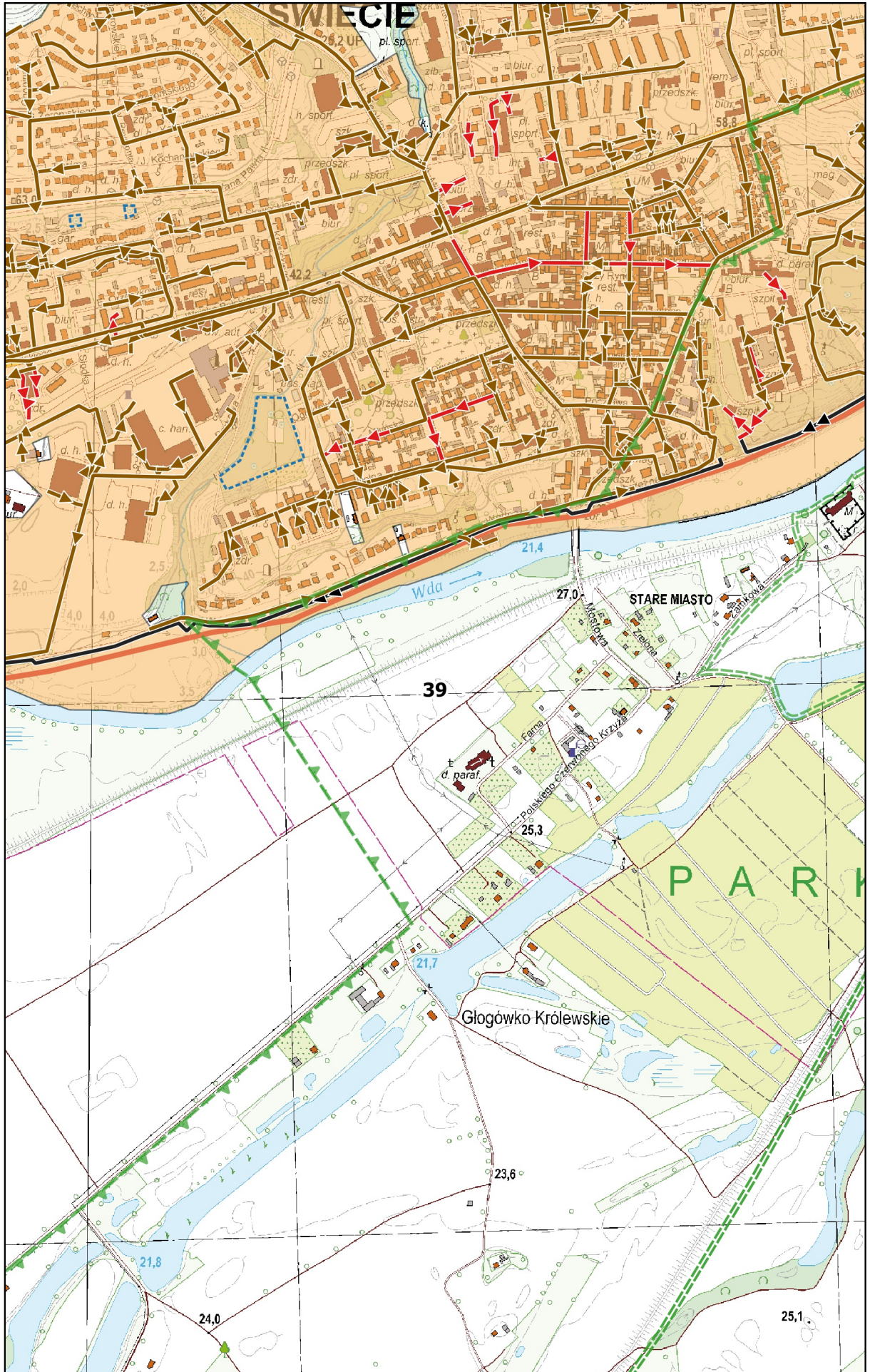
0 100 200 m



Arkusz Nr 39

Skala
1:10 000
1 cm - 100 m

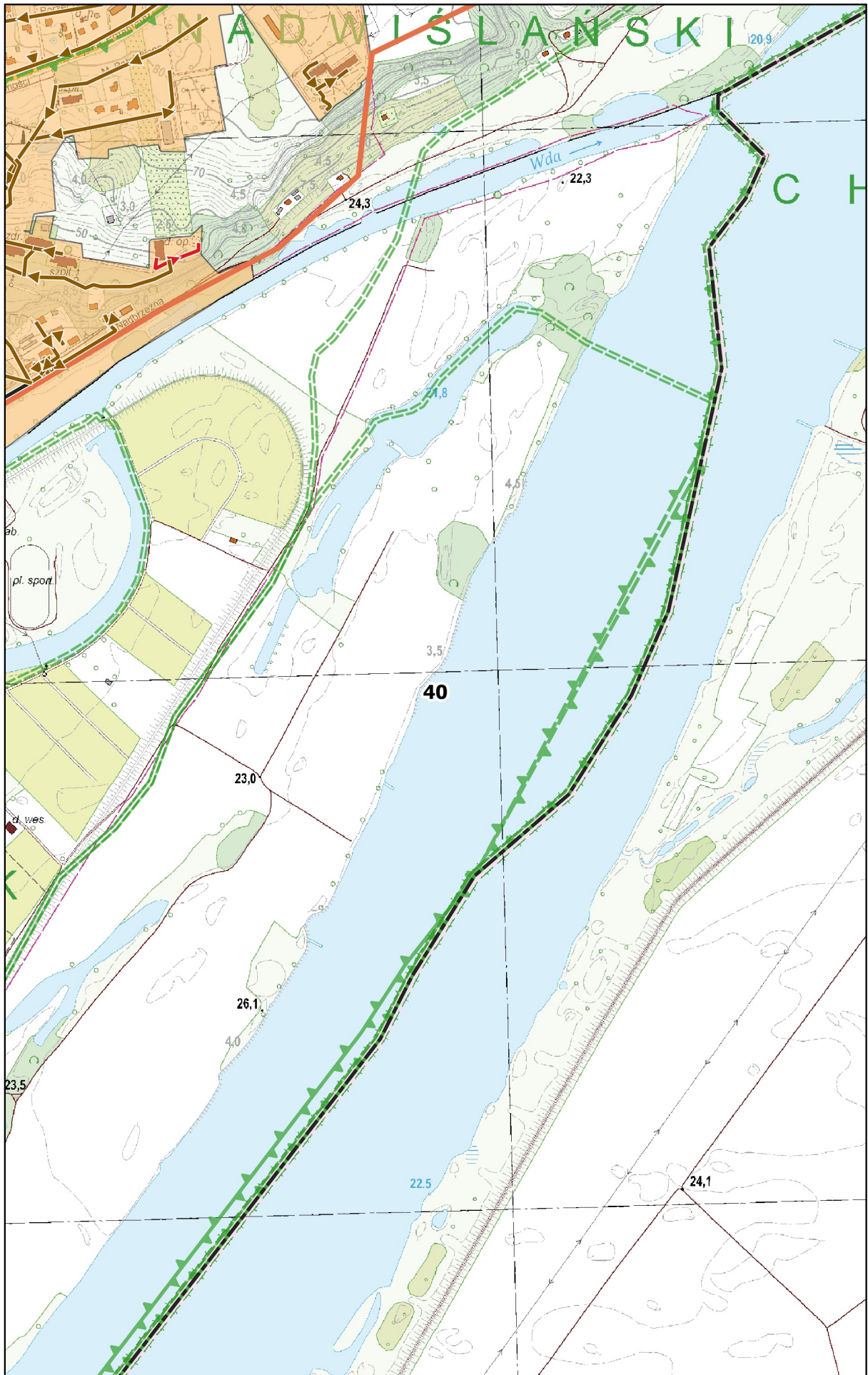
0 100 200 m



Arkusz Nr 40

Skala
1:10 000
1 cm - 100 m

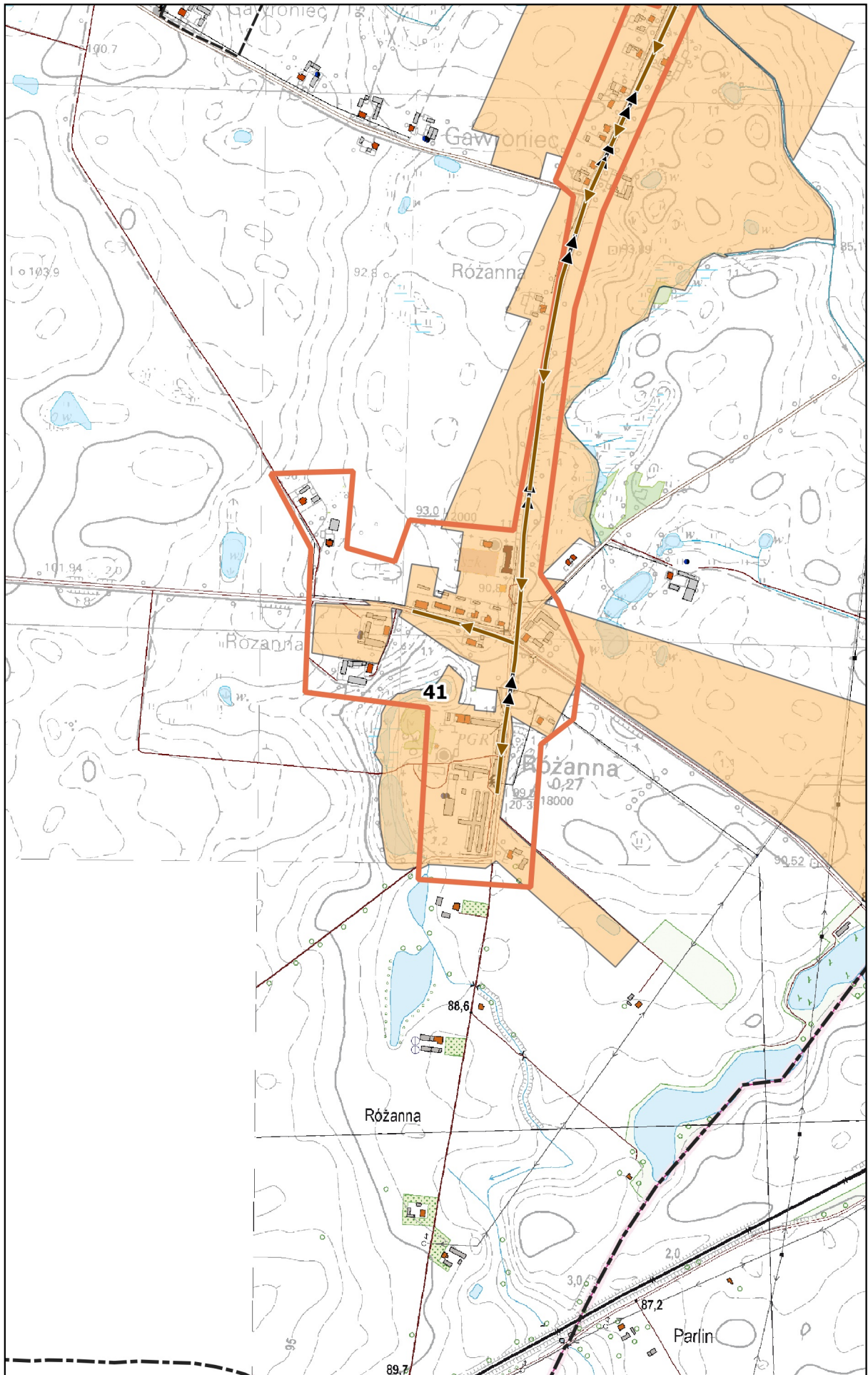
0 100 200 m



Arkusz Nr 41

Skala
1:10 000
1 cm - 100 m

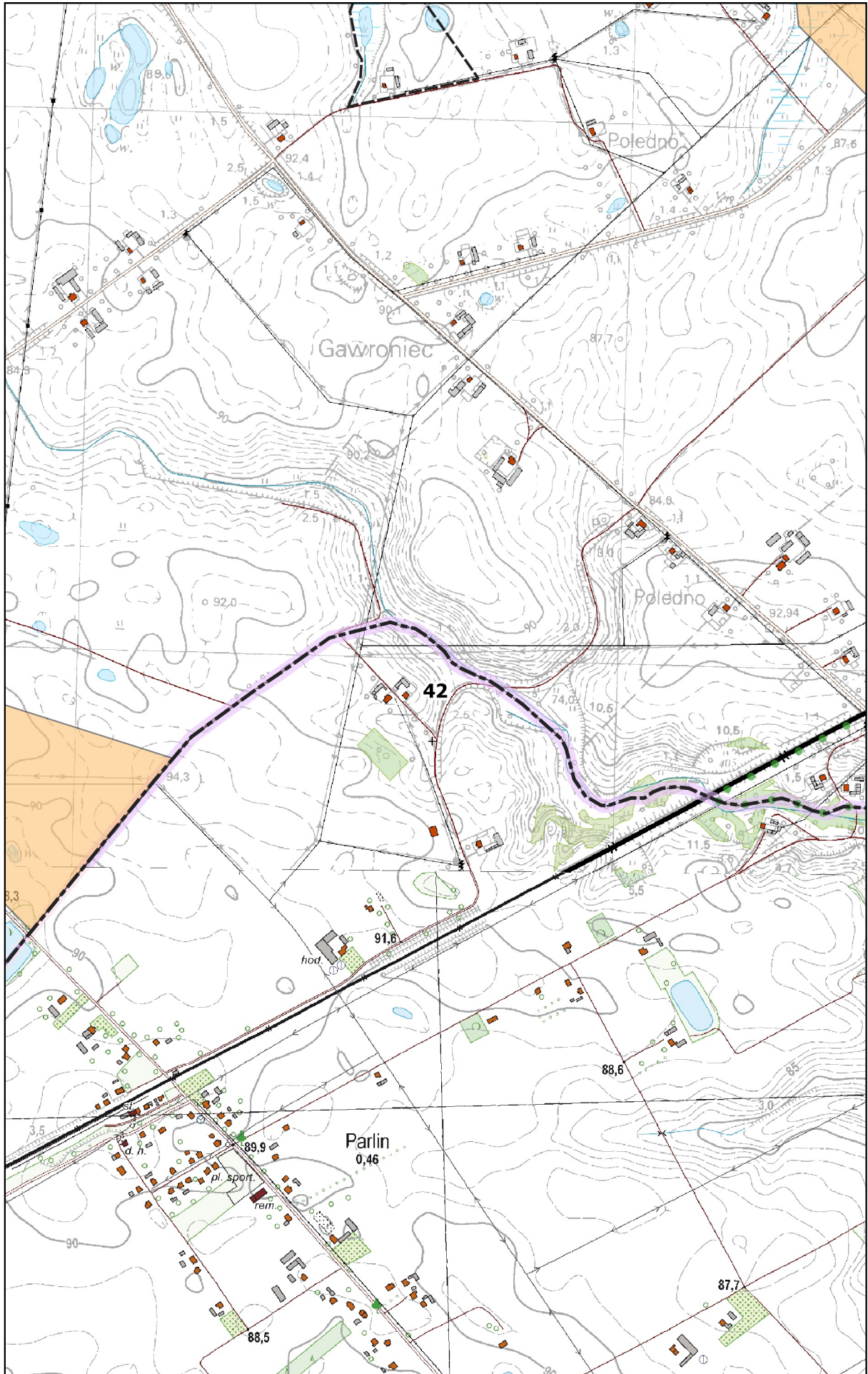
0 100 200 m



Arkusz Nr 42

Skala
1:10 000
1 cm - 100 m

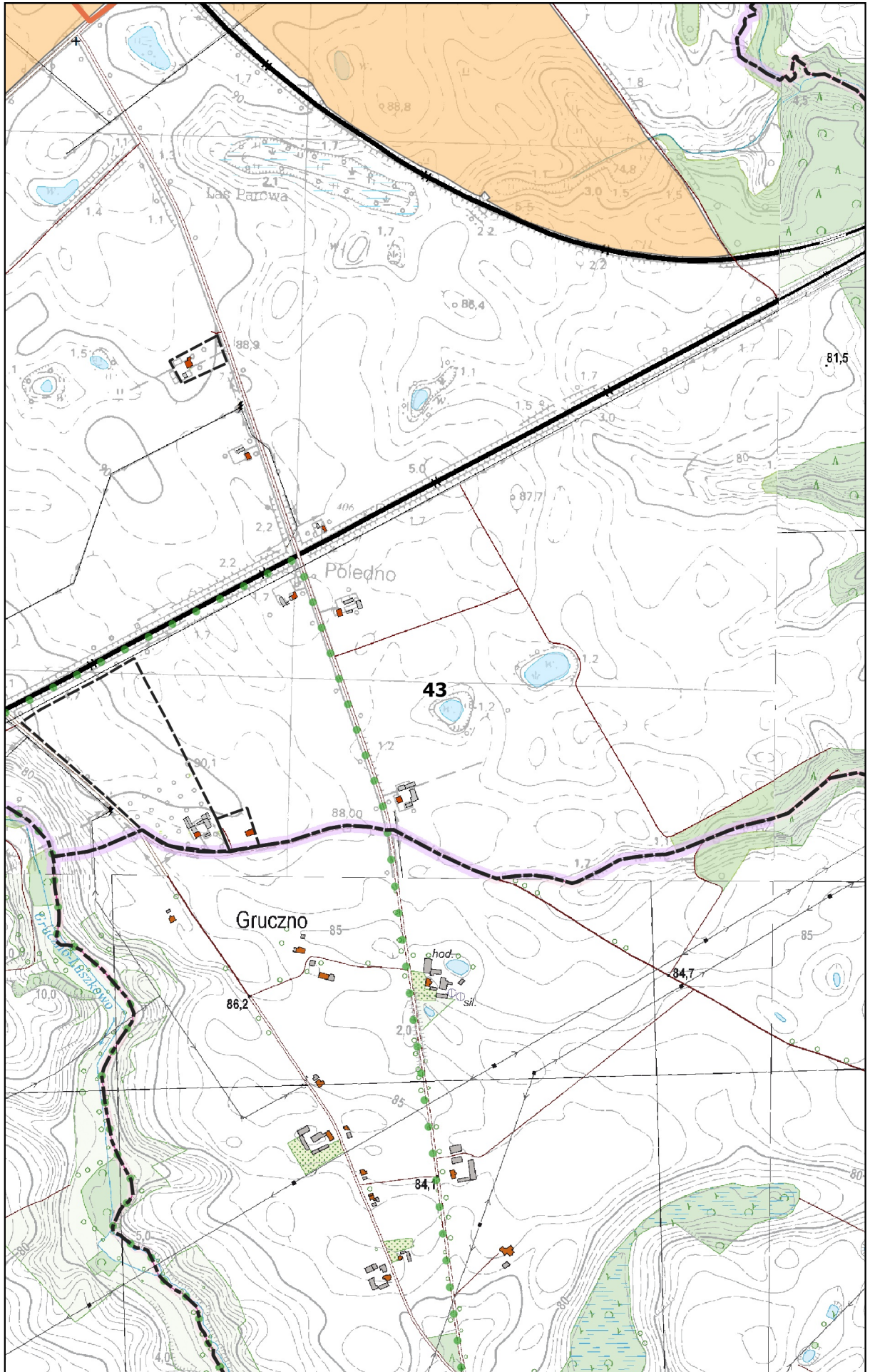
0 100 200 m



Arkusz Nr 43

Skala
1:10 000
1 cm - 100 m

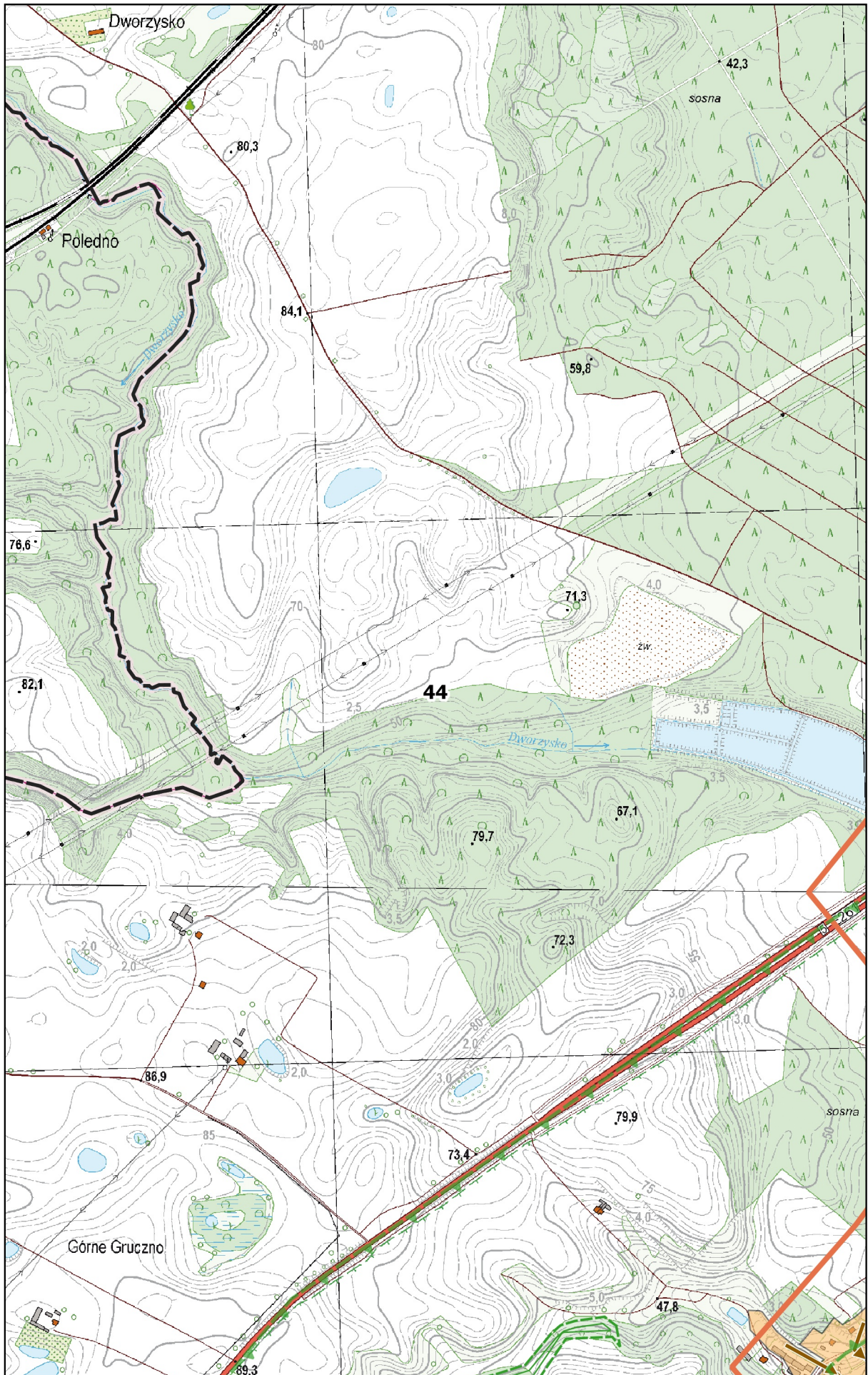
0 100 200 m



Arkusz Nr 44

Skala
1:10 000
1 cm - 100 m

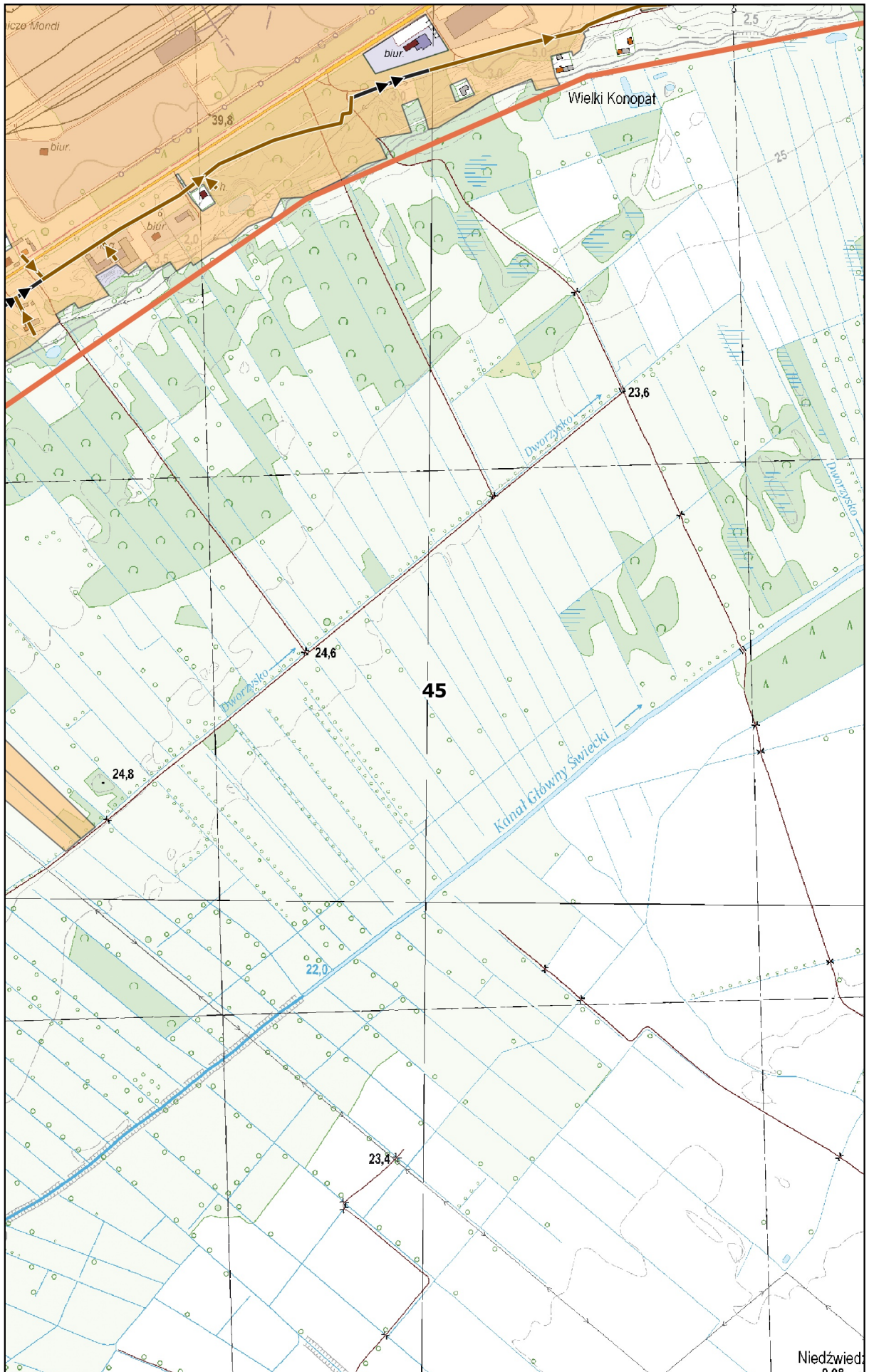
0 100 200 m

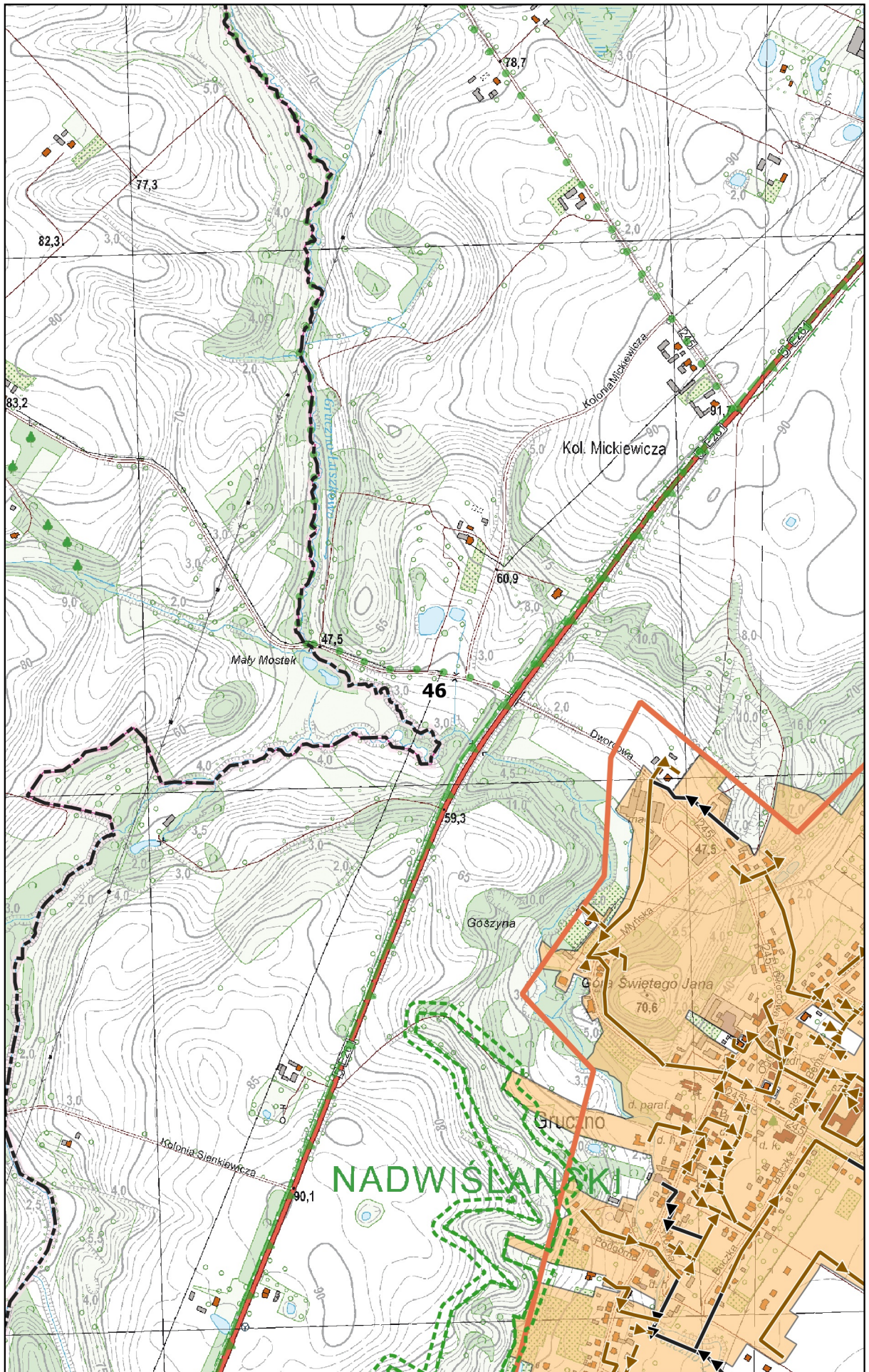


Arkusz Nr 45

Skala
1:10 000
1 cm - 100 m

0 100 200 m

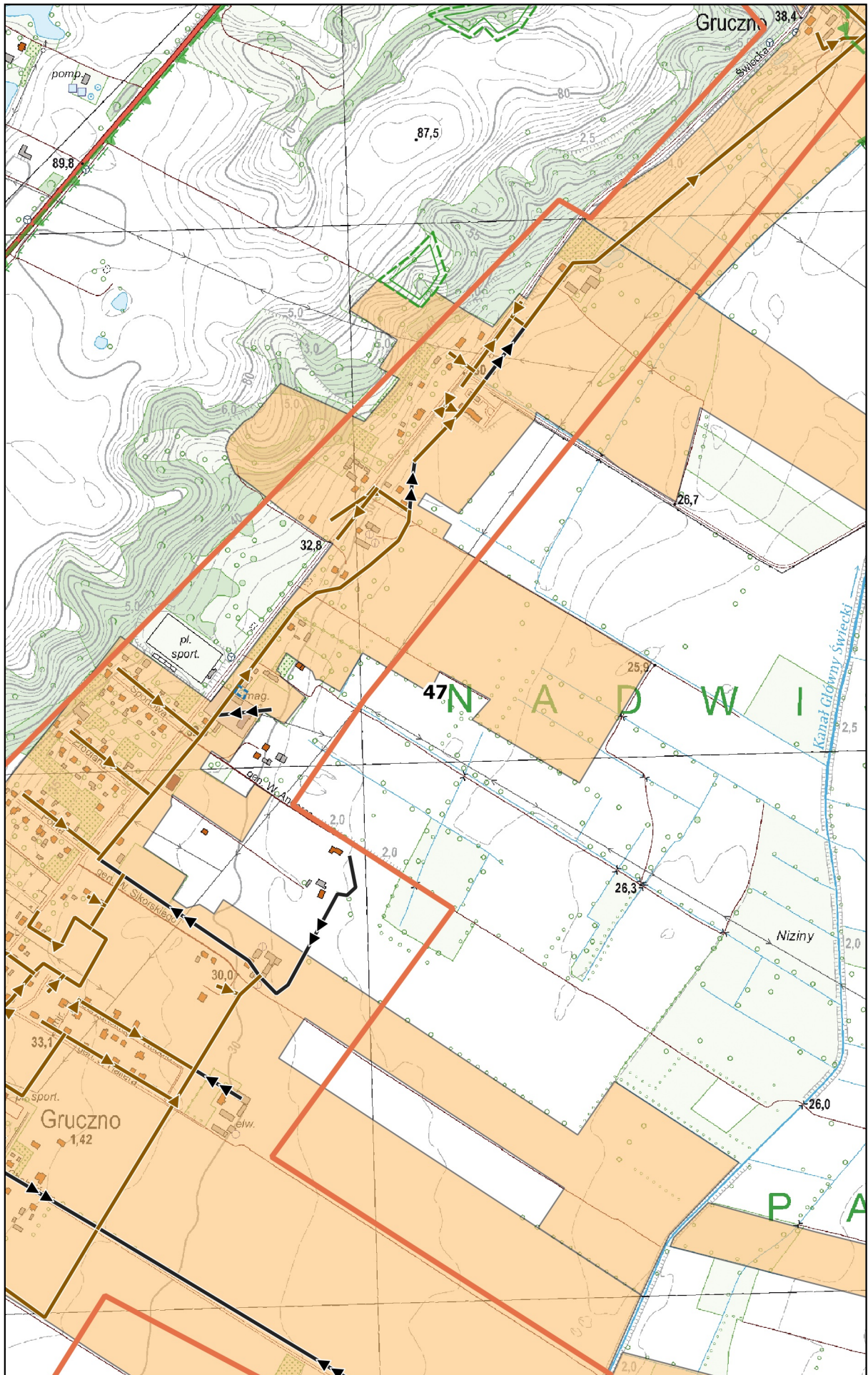




Arkusz Nr 47

Skala
1:10 000
1 cm - 100 m

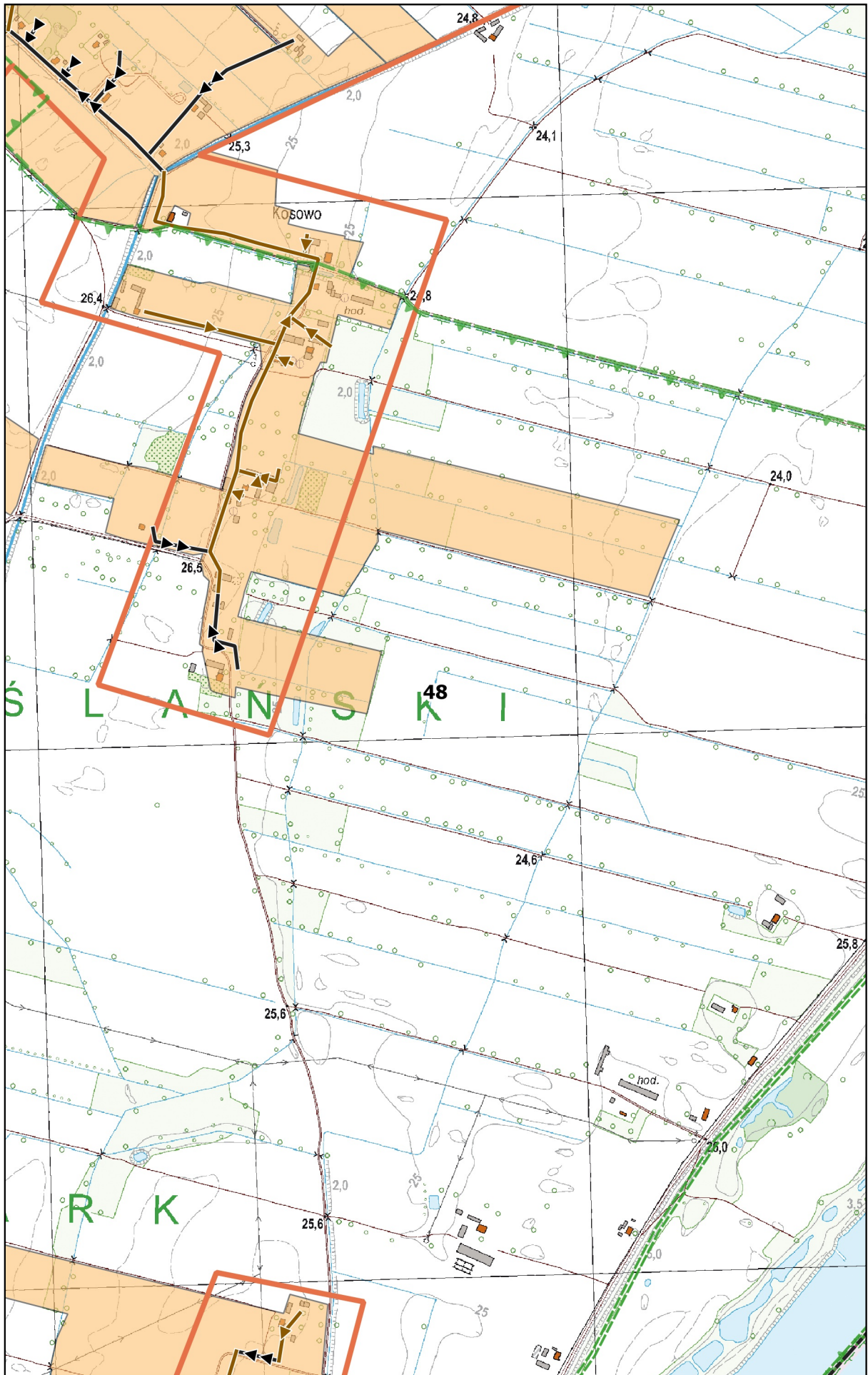
0 100 200 m

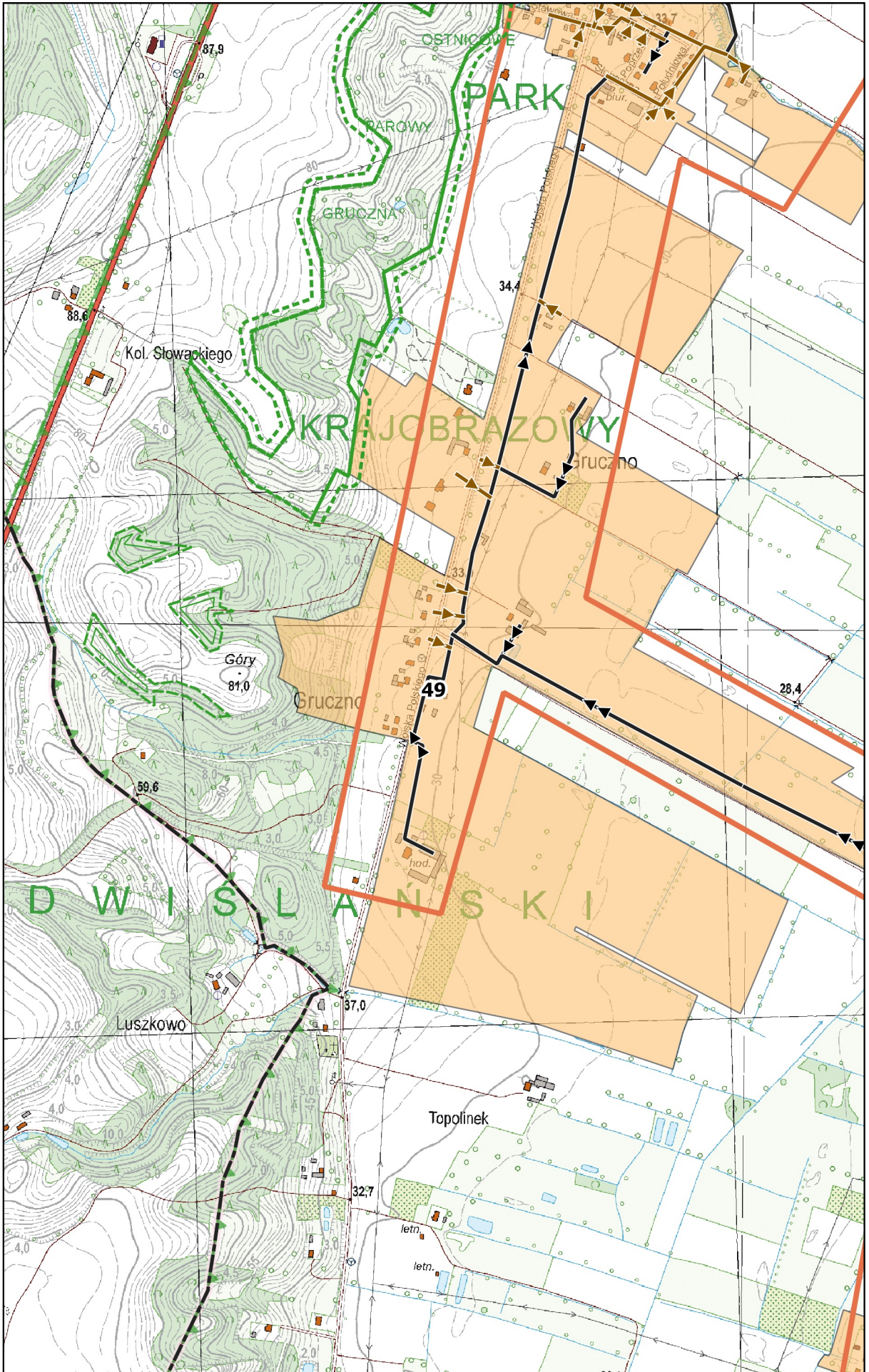


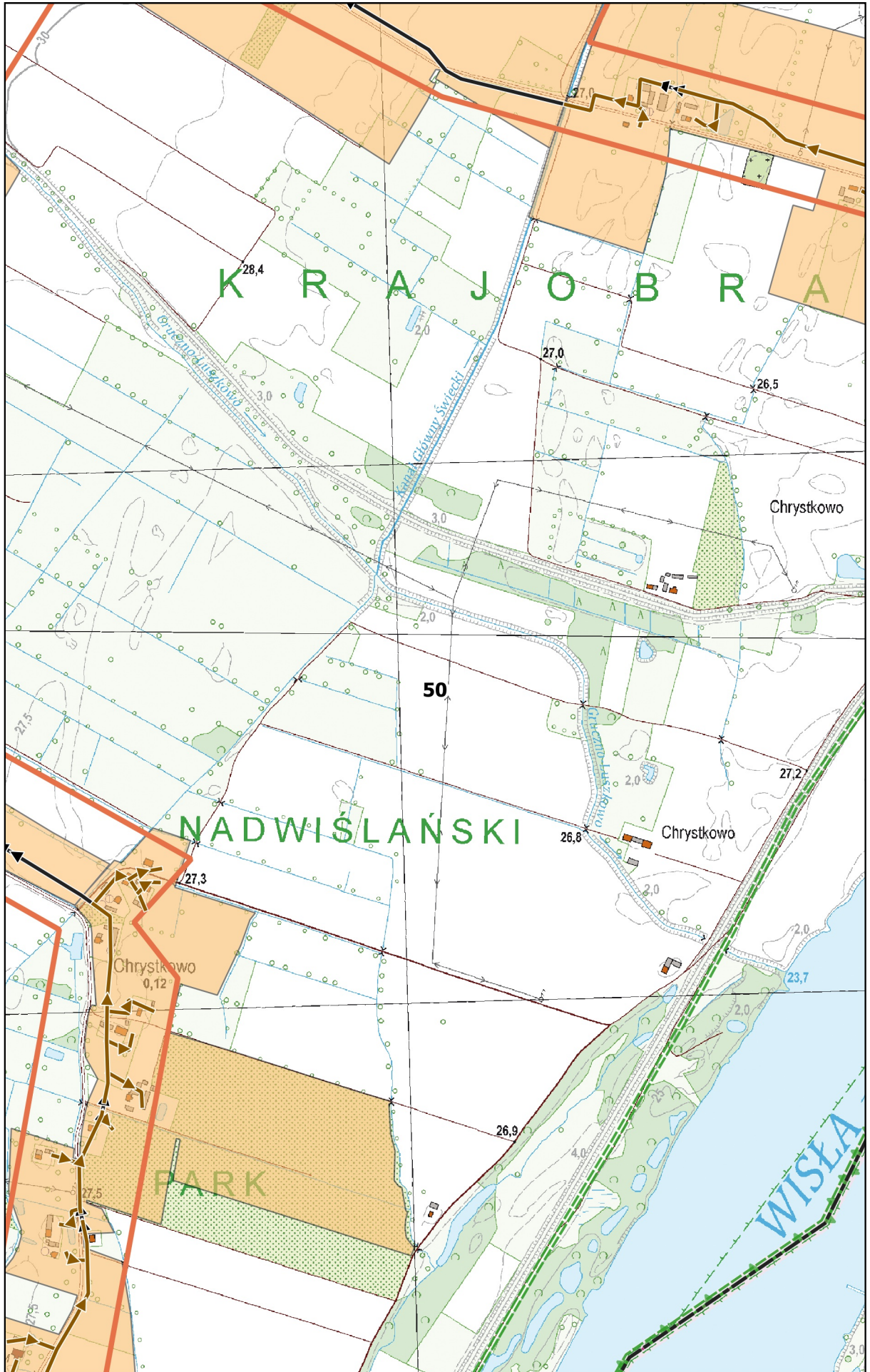
Arkusz Nr 48

Skala
1:10 000
1 cm - 100 m

0 100 200 m



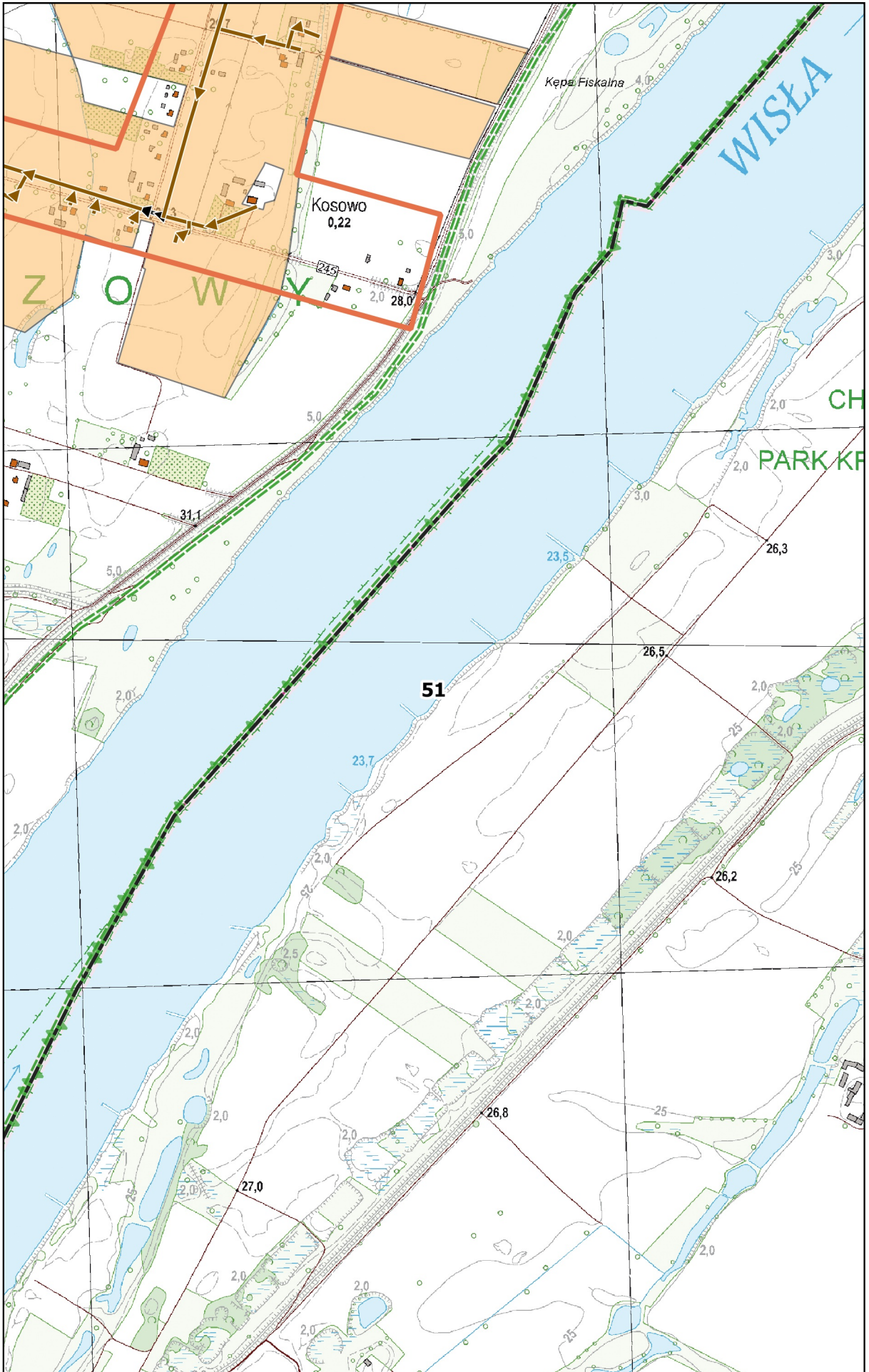




Arkusz Nr 51

Skala
1:10 000
1 cm - 100 m

0 100 200 m



Arkusz Nr 53

Skala
1:10 000
1 cm - 100 m

0 100 200 m

